

**Minutes of the 145<sup>th</sup> meeting of State Environment Impact Assessment Authority (SEIAA), Odisha, held on 23.02.2016 to 27.02.2016 daily at 11.00 AM.**

The 145<sup>th</sup> meeting of the SEIAA, Odisha was held under the Chairmanship of Shri S.C Mohanty, Chairman on dated 23.02.2016 to 27.02.2016 daily at 11.00 AM in the office chamber of the Chairman, SEIAA, Odisha.

**Members Present:**

1. Dr. S. P. Das, Member, SEIAA
2. Shri S. B. Samant, Member Secretary, SEIAA

Discussions were held as per agenda circulated earlier decisions were taken in the different cases, as summarized at the Para No.2 following the table against Para No.1.

**1. Proceedings of SEAC of Minor Mineral projects less than 25 ha held on 04.02.2016 and 05.02.2016.**

Sl. No	SEIAA File No.	Name & Address of the proponent	District	Type of Mineral	Name of the project	Mining lease period	Details of other mines including lease area located within 500 m from the periphery of the proposed mine lease area	Observation of SEAC based on form-I, prefeasibility report, approved mining plan and checklist	Whether general condition apply	Maximum annual production capacity (in m <sup>3</sup> )	Recommendation of SEAC
1.	SEIAA/53 02/934- NCM/12- 2015	PK Patel Kendeijuri Deogarh	Deogarh	Stone	Environmental Clearance of Asanlada Stone Quarry over an area of 1.2 Acres at village Asanlada, Tahasil-	Lease Period FY- 2015- 16 to 2019- 20)	No	1. Furnished filled in Form-I, pre-feasibility report and check list forwarded by Tahasildar. 2. Topo sheet indicating location of the mine has been furnished. 3. Approved mining plan submitted.	No	627	Recommended for EC for five years (up to 31.03.2020). However, EC is to be issued after receipt of a certificate from concerned

					Deogarh, Dist-Deogarh			4.No forest land involved in lease area 5.There is no protected areas i.e. National Park, Sanctuary, Habitat for Migratory Birds, Tiger Reserve, Protected Monuments, Inter-State boundary and critically polluted area as identified by CPCB etc. located within 5 km radius of the mine lease area. 6. There is no court case / litigation pending.			Tahasildar that there is no other mine within 500 m from the periphery of the proposed mine lease area.
2.	SEIAA/53 12/936- NCM/12- 2015	Mamata Sahu Dolamandap Sahi Deogarh	Deogarh	Stone	EC of Jualibhanga-I Stone Quarry Over an area 1.87 Acres at village- Jualibhanga, Ta hasil- Deogarh, Dist- Deogarh	Lease Period FY- 2015- 16 to 2019- 20)	No	1. Furnished filled in Form-I, pre-feasibility report and check list forwarded by Tahasildar. 2. Topo sheet indicating location of the mine has been furnished. 3. Approved mining plan submitted. 4.No forest land involved in lease area 5.There is no protected areas i.e. National Park, Sanctuary, Habitat for Migratory Birds, Tiger Reserve, Protected Monuments, Inter-State boundary and critically polluted area as identified by CPCB etc. located within 5 km radius of the mine lease area. 6. There is no court case / litigation pending.	No	900	Recommended for EC for five years (up to 31.03.2020). However, EC is to be issued after receipt of a certificate from concerned Tahasildar that there is no other mine within 500 m from the periphery of the proposed mine lease area.

3.	SEIAA/53 25/939- NCM/12- 2015	Bhagabati Prasad Jaiswal Bindupur Deogarh Odisha	Deogarh	Stone	Ambaghat Stone Quarry over an area 11.02 acres , at village- Ambaghat, Tah asil- Deogarh, Distric t-Deogarh	Lease Period FY- 2015- 16 to 2019- 20)	No	1. Furnished filled in Form- I, pre-feasibility report and check list forwarded by Tahasildar. 2. Topo sheet indicating location of the mine has been furnished. 3. Approved mining plan submitted. 4.No forest land involved in lease area 5. There is no protected areas i.e. National Park, Sanctuary, Habitat for Migratory Birds, Tiger Reserve, Protected Monuments, Inter-State boundary and critically polluted area as identified by CPCB etc. located within 5 km radius of the mine lease area. 6. There is no court case / litigation pending.	No	3050	Recommended for EC for five years (up to 31.03.2020). However, EC is to be issued after receipt of a certificate from concerned Tahasildar that there is no other mine within 500 m from the periphery of the proposed mine lease area.
4.	SEIAA/53 99/950- NCM/12- 2015	Trilochan Rohidas Jumurkela Hirma Jharsuguda	Jharsug uda	Sand	EC of Luhuren Kachhar Sand Bed – A over an area 15 .00 Acres at village-Luhuren Kachhar, Tahas il- Jharsuguda, Dis t-Jharsuguda	Lease Period FY- 2015- 16 to 2019- 20)	“Yes” But the distance from the periphery of the proposed mine has not been mentioned.	1. Furnished filled in Form- I, pre-feasibility report and check list forwarded by Tahasildar. 2. Topo sheet indicating location of the mine has been furnished. 3. Approved mining plan submitted. 4.No forest land involved in lease area 5. There is no protected areas i.e. National Park, Sanctuary, Habitat for Migratory Birds, Tiger	No	3000	Recommended for EC for five years (up to 31.03.2020). However, EC is to be issued after receipt of a certificate from concerned Tahasildar that there is no other mine within 500 m from the periphery of the proposed mine

								Reserve, Protected Monuments, Inter-State boundary and critically polluted area as identified by CPCB etc. located within 5 km radius of the mine lease area. 6. There is no court case / litigation pending.			lease area.
5.	SEIAA/54 05/951- NCM/12- 2015	Trilochan Rohidas Jumurkela Hirma Jharsugus	Jharsug uda	Sand	EC of Luhuran Kachhar Sand Bed – C over an area 15.00 acres at village Luhuren Kachhar, Tahasil- Jharsuguda,Dis t-Jharsuguda	Lease Period FY- 2015- 16 to 2019- 20)	“Yes” But the distance from the periphery of the proposed mine has not been mentioned.	1. Furnished filled in Form-I, pre-feasibility report and check list forwarded by Tahasildar. 2. Topo sheet indicating location of the mine has been furnished. 3. Approved mining plan submitted. 4.No forest land involved in lease area 5.There is no protected areas i.e. National Park, Sanctuary, Habitat for Migratory Birds, Tiger Reserve, Protected Monuments, Inter-State boundary and critically polluted area as identified by CPCB etc. located within 5 km radius of the mine lease area. 6. There is no court case / litigation pending.	No	9000	Recommended for EC for five years (up to 31.03.2020). However, EC is to be issued after receipt of a certificate from concerned Tahasildar that there is no other mine within 500 m from the periphery of the proposed mine lease area.

6.	SEIAA/54 82/968- NCM/12- 2015	Debanarayan Prasad Sahoo Koirā 770048	Sundarg arh	Stone	EC of Thiaberana Stone Quarry-II over an area 1.00 acres at village- Thiaberana,Ta sahil- Lahunipara,Dis t-Sundargarh	Lease Period FY- 2015- 16 to 2019- 20)	“Yes” But the distance from the periphery of the proposed mine has not been mentioned.	1. Furnished filled in Form-I, pre-feasibility report and check list forwarded by Tahasildar. 2. Topo sheet indicating location of the mine has been furnished. 3. Approved mining plan submitted. 4.No forest land involved in lease area 5.There is no protected areas i.e. National Park, Sanctuary, Habitat for Migratory Birds, Tiger Reserve, Protected Monuments, Inter-State boundary and critically polluted area as identified by CPCB etc. located within 5 km radius of the mine lease area. 6. There is no court case / litigation pending.	No	2400	The SEAC has decided to seek following clarification: There is a discrepancy of plot no and kisam of the lease area.
7.	SEIAA/54 81/969- NCM/12- 2015	Debanarayan Prasad Sahoo Koirā 770048	Sundarg arh	Stone	Thiberana-1 stone Quarry (Road Metal) over an area 0.50 acres at village- Thiberana,Tas ahil- Lahunipara,Dis t-Sundargarh	Lease Period FY- 2015- 16 to 2019- 20)	“Yes” But the distance from the periphery of the proposed mine has not been mentioned.	1. Furnished filled in Form-I, pre-feasibility report and check list forwarded by Tahasildar. 2. Topo sheet indicating location of the mine has been furnished. 3. Approved mining plan submitted. 4.No forest land involved in lease area 5.There is no protected areas i.e. National Park, Sanctuary, Habitat for Migratory Birds, Tiger	No	600	Recommended for EC for five years (up to 31.03.2020). However, EC is to be issued after receipt of a certificate from concerned Tahasildar that there is no other mine within 500 m from the periphery of the proposed mine

								Reserve, Protected Monuments, Inter-State boundary and critically polluted area as identified by CPCB etc. located within 5 km radius of the mine lease area. 6. There is no court case / litigation pending.			lease area.
8.	SEIAA/58 53/1016- NCM/12- 2015	Ms Shree Balaji Engicons Pvt Ltd Belaphar Kolabira,Dist- Jharsuguda	Jharsug uda	Sand	EC of Kulihamal Sand Quarry over an area 5.05 Ha at village- Kulihamal,Taha sil- Kolabira,Dist- Jharsuguda	Lease Period FY- 2015- 16 to 2019- 20)	No	1. Furnished filled in Form-I, pre-feasibility report and check list forwarded by Tahasildar. 2. Topo sheet indicating location of the mine has been furnished. 3. Approved mining plan submitted. 4.No forest land involved in lease area 5.There is no protected areas i.e. National Park, Sanctuary, Habitat for Migratory Birds, Tiger Reserve, Protected Monuments, Inter-State boundary and critically polluted area as identified by CPCB etc. located within 5 km radius of the mine lease area. 6. There is no court case / litigation pending.	No	3540	Recommended for EC for five years (up to 31.03.2020). However, EC is to be issued after receipt of a certificate from concerned Tahasildar that there is no other mine within 500 m from the periphery of the proposed mine lease area.

9.	SEIAA/58 58/1018- NCM/12- 2015	Ms Shree Balaji Engicons Pvt Ltd Belaphar Kolabira,Dist- Jharsuguda	Jharsug uda	Stone	Environmental Clearance for Bhogarpali Stone Quarry over an area 2.84 acres	Lease Period FY- 2015- 16 to 2019- 20)	No	1. Furnished filled in Form-I, pre-feasibility report and check list forwarded by Tahasildar. 2. Topo sheet indicating location of the mine has been furnished. 3. Approved mining plan submitted. 4.No forest land involved in lease area 5.There is no protected areas i.e. National Park, Sanctuary, Habitat for Migratory Birds, Tiger Reserve, Protected Monuments, Inter-State boundary and critically polluted area as identified by CPCB etc. located within 5 km radius of the mine lease area. 6. There is no court case / litigation pending.	No	780	Recommended for EC for five years (up to 31.03.2020). However, EC is to be issued after receipt of a certificate from concerned Tahasildar that there is no other mine within 500 m from the periphery of the proposed mine lease area.
10.	SEIAA/58 64/1021- NCM/12- 2015	Sri Deepak Kumar Kunda, At-ITI Road, Baghuabola, Dist-Angul	Angul	Sand	Environmental Clearance for Santhapada 'B' Sand Quarry over an area 28.00 Acre at village Santhapada Tahasil Talcher in the District of Angul. (Lease Period-FY- 2015-16 to 2019-2020)	Lease Period FY- 2015- 16 to 2019- 20)	No	1. Furnished filled in Form-I, pre-feasibility report and check list forwarded by Tahasildar. 2. Topo sheet indicating location of the mine has been furnished. 3. Approved mining plan submitted. 4.No forest land involved in lease area 5.There is no protected areas i.e. National Park, Sanctuary, Habitat for Migratory Birds, Tiger Reserve, Protected Monuments, Inter-State boundary and critically polluted area as identified by CPCB etc. located within 5 km radius of the mine lease area. 6. There is no court case / litigation pending.	1km	2220 0	Location of the mine is within the boundary of critically polluted area of Talcher-Angul. The EIA notification 2006 and amended thereafter is silent about the Jurisdiction of the regulatory authority for grant of EC within boundary

								Reserve, Protected Monuments, Inter-State boundary and critically polluted area as identified by CPCB etc. located within 5 km radius of the mine lease area. 6. There is no court case / litigation pending.			of CEPI area. The SEAC decided to return the proposal to SEIAA with a request to seek clarification from MoEF&CC, Govt. of India on the matter.
11.	SEIAA/58 73/1024- NCM/12- 2015	Ekadasi Jena Banamalipur Basipada Itamati Nayagarh	Nayagarh	Stone	Environmental Clearance for Chhachunia Stone Quarry- 1.50 Acres	Lease Period FY- 2015-16 to 2019-20)	"Yes" But the distance from the periphery of the proposed mine has not been mentioned.	1. Furnished filled in Form-I, pre-feasibility report and check list forwarded by Tahasildar. 2. Topo sheet indicating location of the mine has been furnished. 3. Approved mining plan submitted. 4.No forest land involved in lease area 5.There is no protected areas i.e. National Park, Sanctuary, Habitat for Migratory Birds, Tiger Reserve, Protected Monuments, Inter-State boundary and critically polluted area as identified by CPCB etc. located within 5 km radius of the mine lease area. 6. There is no court case / litigation pending.	No	2995	Recommended for EC for five years (up to 31.03.2020). However, EC is to be issued after receipt of a certificate from concerned Tahasildar that there is no other mine within 500 m from the periphery of the proposed mine lease area.



12.	SEIAA/58 63/1025- NCM/12- 2015	Ms Shree Balaji Engicons Pvt Ltd Belaphar Kolabira,Dist- Jharsuguda	Jharsug uda	Stone	Environmental Clearance for Amapali Stone Quarry-8.36 Ha	Lease Period FY- 2015- 16 to 2019- 20)	No	1. Furnished filled in Form-I, pre-feasibility report and check list forwarded by Tahasildar. 2. Topo sheet indicating location of the mine has been furnished. 3. Approved mining plan submitted. 4.No forest land involved in lease area 5.There is no protected areas i.e. National Park, Sanctuary, Habitat for Migratory Birds, Tiger Reserve, Protected Monuments, Inter-State boundary and critically polluted area as identified by CPCB etc. located within 5 km radius of the mine lease area. 6. There is no court case / litigation pending.	No	2496 4	Recommended for EC for five years (up to 31.03.2020). However, EC is to be issued after receipt of a certificate from concerned Tahasildar that there is no other mine within 500 m from the periphery of the proposed mine lease area.
13.	SEIAA/36 743/1031 -NCM/12- 2015	Dagara Minerals And Constructions Private Limited L3 /81 Acryavihar Bhubaneswar -13	Khorda	Stone	EC of New Building Stone Quarry Over 2.50 Acres In Village- Dangarapada,T ahasil-Begunia ,District-Khorda	Lease Period FY- 2015- 16 to 2019- 20)	No	1. Furnished filled in Form-I, pre-feasibility report and check list forwarded by Tahasildar. 2. Topo sheet indicating location of the mine has been furnished. 3. Approved mining plan submitted. 4.No forest land involved in lease area 5.There is no protected areas i.e. National Park, Sanctuary, Habitat for Migratory Birds, Tiger	No	5096	Recommended for EC for five years (up to 31.03.2020). However, EC is to be issued after receipt of a certificate from concerned Tahasildar that there is no other mine within 500 m from the periphery of the proposed mine

								Reserve, Protected Monuments, Inter-State boundary and critically polluted area as identified by CPCB etc. located within 5 km radius of the mine lease area. 6. There is no court case / litigation pending.			lease area.
14.	SEIAA/58 79/1032- NCM/12- 2015	Dillip Kumar Nayak Natugaon Champatipur Itamayti Nayagarh	Nayagarh	Stone	Environmental Clearance for Barabanka Stone Quarry- 3.00 Acres,	Lease Period FY- 2015- 16 to 2019- 20)	"Yes" But the distance from the periphery of the proposed mine has not been mentioned.	1. Furnished filled in Form-I, pre-feasibility report and check list forwarded by Tahasildar. 2. Topo sheet indicating location of the mine has been furnished. 3. Approved mining plan submitted. 4.No forest land involved in lease area 5.There is no protected areas i.e. National Park, Sanctuary, Habitat for Migratory Birds, Tiger Reserve, Protected Monuments, Inter-State boundary and critically polluted area as identified by CPCB etc. located within 5 km radius of the mine lease area. 6. There is no court case / litigation pending.	No	540	Recommended for EC for five years (up to 31.03.2020). However, EC is to be issued after receipt of a certificate from concerned Tahasildar that there is no other mine within 500 m from the periphery of the proposed mine lease area.
15.	SEIAA/59 30/1037- NCM/12- 2015	Purna Chandra Nayak Sarankul Nayagarh Odisha	Nayagarh	Stone	Environmental Clearance for Baulasahi Stone Quarry- 2.00 Acres	Lease Period FY- 2015- 16 to 2019-	"Yes" But the distance from the periphery of the	1. Furnished filled in Form-I, pre-feasibility report and check list forwarded by Tahasildar. 2. Topo sheet indicating location of the mine has	No	648	Recommended for EC for five years (up to 31.03.2020). However, EC is to be issued

						20)	proposed mine has not been mentioned.	<p>been furnished.</p> <p>3. Approved mining plan submitted.</p> <p>4.No forest land involved in lease area</p> <p>5.There is no protected areas i.e. National Park, Sanctuary, Habitat for Migratory Birds, Tiger Reserve, Protected Monuments, Inter-State boundary and critically polluted area as identified by CPCB etc. located within 5 km radius of the mine lease area.</p> <p>6. There is no court case / litigation pending.</p>			after receipt of a certificate from concerned Tahasildar that there is no other mine within 500 m from the periphery of the proposed mine lease area.
16.	SEIAA/38 070/1069 -NCM/01- 2016	Jagannath Sahu, Dempahahad Patalipur Baisinga Mayurbhanj Odisha	Mayurbhanj	Sand	Environmental Clearance for Budhabalanga Sand Bed-I over an area 12.40 acres at village Budhabalanga, Tahasil-Betnoti, District-Mayurbhanj	Lease Period FY-2015-16 to 2019-20)	No	<p>1. Furnished filled in Form-I, pre-feasibility report and check list forwarded by Tahasildar.</p> <p>2. Topo sheet indicating location of the mine has been furnished.</p> <p>3. Approved mining plan submitted.</p> <p>4.No forest land involved in lease area</p> <p>5.There is no protected areas i.e. National Park, Sanctuary, Habitat for Migratory Birds, Tiger Reserve, Protected Monuments, Inter-State boundary and critically polluted area as identified by CPCB etc. located within 5 km radius of the</p>	No	1420	Recommended for EC for five years (up to 31.03.2020). However, EC is to be issued after receipt of a certificate from concerned Tahasildar that there is no other mine within 500 m from the periphery of the proposed mine lease area.

								mine lease area. 6. There is no court case / litigation pending.			
17.	SEIAA/38 072/1070 -NCM/01- 2016	Jogendra Dalei Pratimadeipur Baisinga Mayurbhanj Odisha	Mayurbh anj	Sand	Environmental Clearance for Budhabalanga Sand Bed-II over an area 12.40 acres at village Budhabalanga, Tahasil- Betnoti, District- Mayurbhanj	Lease Period FY- 2015- 16 to 2019- 20)	No	1. Furnished filled in Form-I, pre-feasibility report and check list forwarded by Tahasildar. 2. Topo sheet indicating location of the mine has been furnished. 3. Approved mining plan submitted. 4.No forest land involved in lease area 5.There is no protected areas i.e. National Park, Sanctuary, Habitat for Migratory Birds, Tiger Reserve, Protected Monuments, Inter-State boundary and critically polluted area as identified by CPCB etc. located within 5 km radius of the mine lease area. 6. There is no court case / litigation pending.	No	3200	Recommended for EC for five years (up to 31.03.2020). However, EC is to be issued after receipt of a certificate from concerned Tahasildar that there is no other mine within 500 m from the periphery of the proposed mine lease area.
18.	SEIAA/38 079/1071 -NCM/01- 2016	Himanshu Sekhar Pradhan Gopa Badamulia Baliapla Balasore	Balaso re	Sand	Environmental Clearance for Praharajpur (Ka) Sand Source -13.00 Acres	Lease Period FY- 2015- 16 to 2019- 20)	No	1. Furnished filled in Form-I, pre-feasibility report and check list forwarded by Tahasildar. 2. Topo sheet indicating location of the mine has been furnished. 3. Approved mining plan submitted. 4.No forest land involved in lease area	No	4250	Recommended for EC for five years (up to 31.03.2020). However, EC is to be issued after receipt of a certificate from concerned Tahasildar that there is no other

								5. There is no protected areas i.e. National Park, Sanctuary, Habitat for Migratory Birds, Tiger Reserve, Protected Monuments, Inter-State boundary and critically polluted area as identified by CPCB etc. located within 5 km radius of the mine lease area. 6. There is no court case / litigation pending.			mine within 500 m from the periphery of the proposed mine lease area.
19.	SEIAA/48 08/1076- NCM/01- 2016	Smt. Ranjulata Pradhan	Ganjam	Decorative Stone	Environmental Clearance for Dindipalli Decorative Stone Mines over an area 10.02 acres at village- Dindipalli, Tahasil- Bhanjanagar, Dist-Ganjam	Lease period is for 20 years from 10.04.2015.  (Mining plan is for 5 years)	No	1. Furnished filled in Form-I, pre-feasibility report 2. Topo sheet indicating location of the mine has been furnished. 3. Approved mining plan submitted. 4. No forest land involved in lease area 5. There is no protected areas i.e. National Park, Sanctuary, Habitat for Migratory Birds, Tiger Reserve, Protected Monuments, Inter-State boundary and critically polluted area as identified by CPCB etc. located within 5 km radius of the mine lease area. 6. There is no court case / litigation pending.	No	7815	Recommended for EC for five years (up to 31.03.2020). However, EC is to be issued after receipt of a certificate from concerned Tahasildar that there is no other mine within 500 m from the periphery of the proposed mine lease area.
20.	SEIAA/67 43/1077- NCM/01- 2016	Sk. Riyan Village Khadianga, Po/Ps/Dist –	Kendrapara	Sand	Environmental Clearance for Alapua Sand Quarry over an	Lease Period FY-2015-	No	1. Furnished filled in Form-I, pre-feasibility report and check list forwarded by Tahasildar.	No	921	Recommended for EC for five years (up to 31.03.2020).

		Kendarpara - 754211			area 12.50 Acres at village- Alapua, Tahasil- Pattamundai, Dist- Kendrapara	16 to 2019-20)		2. Topo sheet indicating location of the mine has been furnished. 3. Approved mining plan submitted. 4.No forest land involved in lease area 5.There is no protected areas i.e. National Park, Sanctuary, Habitat for Migratory Birds, Tiger Reserve, Protected Monuments, Inter-State boundary and critically polluted area as identified by CPCB etc. located within 5 km radius of the mine lease area. 6. There is no court case / litigation pending.			However, EC is to be issued after receipt of a certificate from concerned Tahasildar that there is no other mine within 500 m from the periphery of the proposed mine lease area.
21.	SEIAA/67 41/1078- NCM/01- 2016	Rajendra Sharma At- Larasana Bhoipali, Attabira, Gp – larnasana, Dist – Bargarh.	Bargarh	Sand	Environmental Clearance for Bhoipali Larasara & Attabira Jhainjor Sand Bed-31.84 Acres	Lease Period FY- 2015- 16 to 2019- 20)	3KM	1. Furnished filled in Form-I, pre-feasibility report and check list forwarded by Tahasildar. 2. Topo sheet indicating location of the mine has been furnished. 3. Approved mining plan submitted. 4.No forest land involved in lease area 5.There is no protected areas i.e. National Park, Sanctuary, Habitat for Migratory Birds, Tiger Reserve, Protected Monuments, Inter-State boundary and critically polluted area as identified	No	2600	Recommended for EC for five years (up to 31.03.2020)

								by CPCB etc. located within 5 km radius of the mine lease area. 6. There is no court case / litigation pending.			
22.	SEIAA/38 594/1079 -NCM/01- 2016	Sushanta Kumar Rath At- Junudi, Post – Joda, Dist – Keonjhar.	Khorda	Stone	Environmental Clearance for Dhania -F Stone Quarry- 6.241 Acres	Lease Period FY- 2015- 16 to 2019- 20)	“Yes” But the distance from the periphery of the proposed mine has not been mentioned.	1. Furnished filled in Form-I, pre-feasibility report and check list forwarded by Tahasildar. 2. Topo sheet indicating location of the mine has been furnished. 3. Approved mining plan submitted. 4.No forest land involved in lease area 5.There is no protected areas i.e. National Park, Sanctuary, Habitat for Migratory Birds, Tiger Reserve, Protected Monuments, Inter-State boundary and critically polluted area as identified by CPCB etc. located within 5 km radius of the mine lease area. 6. There is no court case / litigation pending.	No	5994	Lease are of Sri Sushanta Kumar Rath is in plot no 2847(P) Khata 849. Lease area of Chitta Reanjan Swain is also in in plot no 2847(P) Khata 849. Hence lease appear within 500m. Hence a clarification may be obtained from Tahasildar that lease are is more than 500m apart..
23.	SEIAA/38 605/1080 -NCM/01- 2016	Raghunath Dash At – Kathapal, Post – Patalipura, Ps – Baisinga, Dist – Mayurbhanj.	Mayurbh anj	Sand	Environmental Clearance for Budhabalanga Sand Bed-iii - 12.38 Acres	Lease Period FY- 2015- 16 to 2019- 20)	No	1. Furnished filled in Form-I, pre-feasibility report and check list forwarded by Tahasildar. 2. Topo sheet indicating location of the mine has been furnished. 3. Approved mining plan submitted. 4.No forest land involved in	No	3200	Recommended for EC for five years (up to 31.03.2020). However, EC is to be issued after receipt of a certificate from concerned Tahasildar that

								lease area 5. There is no protected areas i.e. National Park, Sanctuary, Habitat for Migratory Birds, Tiger Reserve, Protected Monuments, Inter-State boundary and critically polluted area as identified by CPCB etc. located within 5 km radius of the mine lease area. 6. There is no court case / litigation pending.			there is no other mine within 500 m from the periphery of the proposed mine lease area.
24.	SEIAA/38 608/1081 -NCM/01- 2016	Chitta Ranjan Swain, Plot no. 128, Dharamvihar, Post – Khandagiri, Bhubaneswar	Khorda	Stone	Environmental Clearance for Dhania-E Stone Quarry - 3.345 Acres	Lease Period FY- 2015-16 to 2019-20)	No	1. Furnished filled in Form-I, pre-feasibility report and check list forwarded by Tahasildar. 2. Topo sheet indicating location of the mine has been furnished. 3. Approved mining plan submitted. 4. No forest land involved in lease area 5. There is no protected areas i.e. National Park, Sanctuary, Habitat for Migratory Birds, Tiger Reserve, Protected Monuments, Inter-State boundary and critically polluted area as identified by CPCB etc. located within 5 km radius of the mine lease area. 6. There is no court case / litigation pending.	No	2912	Lease are of Sri Sushanta Kumar Rath is in plot no 2847(P) Khata 849. Lease area of Chitta Reanjan Swain is also in in plot no 2847(P) Khata 849. Hence lease appear within 500m. Hence a clarification may be obtained from Tahasildar that lease are is more than 500m apart..



25.	SEIAA/38 638/1082 -NCM/01- 2016	Sanjeeb Kumar Pradhan At/Po- Oskapali, Ps – Kishore Nagar, Dist – Angul.	Angul	Stone	Environmental Clearance for Sanarohila Stone Quarry - 15.02 Acres	Lease Period FY- 2015- 16 to 2019- 20)	“Yes” But the distance from the periphery of the proposed mine has not been mentioned.	1. Furnished filled in Form-I, pre-feasibility report and check list forwarded by Tahasildar. 2. Topo sheet indicating location of the mine has been furnished. 3. Approved mining plan submitted. 4.No forest land involved in lease area 5.There is no protected areas i.e. National Park, Sanctuary, Habitat for Migratory Birds, Tiger Reserve, Protected Monuments, Inter-State boundary and critically polluted area as identified by CPCB etc. located within 5 km radius of the mine lease area. 6. There is no court case / litigation pending.	No	1080	Recommended for EC for five years (up to 31.03.2020). However, EC is to be issued after receipt of a certificate from concerned Tahasildar that there is no other mine within 500 m from the periphery of the proposed mine lease area.
26.	SEIAA/38 645/1083 -NCM/01- 2016	Dillip Kumar Pradhan, At – Kirialanji, Po – Durudura, Ps – Nayagarh, Dist – Nayagarh.	Nayagarh	Stone	Environmental Clearance for Jharana Stone Quarry -1.00 Acres	Lease Period FY- 2015- 16 to 2019- 20)	“Yes” But the distance from the periphery of the proposed mine has not been mentioned.	1. Furnished filled in Form-I, pre-feasibility report and check list forwarded by Tahasildar. 2. Location Mark Not IndicED 3. Approved mining plan submitted. 4.No forest land involved in lease area 5.There is no protected areas i.e. National Park, Sanctuary, Habitat for Migratory Birds, Tiger Reserve, Protected	No	702	Recommended for EC for five years (up to 31.03.2020). However, EC is to be issued after receipt of a certificate from concerned Tahasildar that there is no other mine within 500 m from the periphery of the proposed mine

								Monuments, Inter-State boundary and critically polluted area as identified by CPCB etc. located within 5 km radius of the mine lease area. 6. There is no court case / litigation pending.			lease area.
27.	SEIAA/38 665/1084 -NCM/01- 2016	Bibhuti Bhusan Pradhan, At – Kanuri Pattnasahi, Po – Badakumbhar i, Ps – Bolgarh, Dist – Nayagarh.	Nayagar h	Stone	Environmental Clearance for Kotagarh Stone Quarry -2.00 Acres	Lease Period FY- 2015- 16 to 2019- 20)	“Yes” But the distance from the periphery of the proposed mine has not been mentioned.	1. Furnished filled in Form-I, pre-feasibility report and check list forwarded by Tahasildar. 2. Topo sheet indicating location of the mine has been furnished. 3. Approved mining plan submitted. 4.No forest land involved in lease area 5.There is no protected areas i.e. National Park, Sanctuary, Habitat for Migratory Birds, Tiger Reserve, Protected Monuments, Inter-State boundary and critically polluted area as identified by CPCB etc. located within 5 km radius of the mine lease area. 6. There is no court case / litigation pending.	No	3019	Recommended for EC for five years (up to 31.03.2020). However, EC is to be issued after receipt of a certificate from concerned Tahasildar that there is no other mine within 500 m from the periphery of the proposed mine lease area.
28.	SEIAA/38 681/1085 -NCM/01- 2016	Sujit Kumar Sahoo, At/Po- Rajsunakhala , Ps- Ranapur, Dist – Nayagarh.	Nayagar h	Stone	Environmental Clearance for Kotagarh Stone Quarry -2.00 Acres	Lease Period FY- 2015- 16 to 2019- 20)	“Yes” But the distance from the periphery of the proposed	1. Furnished filled in Form-I, pre-feasibility report and check list forwarded by Tahasildar. 2. Topo sheet indicating location of the mine has been furnished.	No	1204 2	Recommended for EC for five years (up to 31.03.2020). However, EC is to be issued after receipt of a

							mine has not been mentioned.	3. Approved mining plan submitted. 4.No forest land involved in lease area 5.There is no protected areas i.e. National Park, Sanctuary, Habitat for Migratory Birds, Tiger Reserve, Protected Monuments, Inter-State boundary and critically polluted area as identified by CPCB etc. located within 5 km radius of the mine lease area. 6. There is no court case / litigation pending.			certificate from concerned Tahasildar that there is no other mine within 500 m from the periphery of the proposed mine lease area.
29.	SEIAA/4166/1086-NCM/01-2016	Jayant Kumar Jena, Village Marjitapur (Chausathipada) Post – Marjitapur, Dist – Jajpur.	Jajpur	Sand	Environmental Clearance for Brundadeipur Sand Quarry-5.058 Ha	Lease Period FY-2015-16 to 2019-20)	“Yes” But the distance from the periphery of the proposed mine has not been mentioned.	1. Furnished filled in Form-I, pre-feasibility report and check list forwarded by Tahasildar. 2. Topo sheet indicating location of the mine has been furnished. 3. Approved mining plan submitted. 4.No forest land involved in lease area 5.There is no protected areas i.e. National Park, Sanctuary, Habitat for Migratory Birds, Tiger Reserve, Protected Monuments, Inter-State boundary and critically polluted area as identified by CPCB etc. located within 5 km radius of the mine lease area.		4435	Recommended for EC for five years (up to 31.03.2020). However, EC is to be issued after receipt of a certificate from concerned Tahasildar that there is no other mine within 500 m from the periphery of the proposed mine lease area.

								6. There is no court case / litigation pending.			
30.	SEIAA/41 21/1087- NCM/01- 2016	Prahallad Patra, At – Marjitapur, Ps – Dharmasala, Dist – Jajpur.	Jajpur	Sand	Environmental Clearance for Marjitapur Sand Quarry- 5.058 Ha	Lease Period FY- 2015- 16 to 2019- 20)	“Yes” But the distance from the periphery of the proposed mine has not been mentioned.	1. Furnished filled in Form-I, pre-feasibility report and check list forwarded by Tahasildar. 2. Topo sheet indicating location of the mine has been furnished. 3. Approved mining plan submitted. 4.No forest land involved in lease area 5.There is no protected areas i.e. National Park, Sanctuary, Habitat for Migratory Birds, Tiger Reserve, Protected Monuments, Inter-State boundary and critically polluted area as identified by CPCB etc. located within 5 km radius of the mine lease area. 6. There is no court case / litigation pending.	No	729	Recommended for EC for five years (up to 31.03.2020). However, EC is to be issued after receipt of a certificate from concerned Tahasildar that there is no other mine within 500 m from the periphery of the proposed mine lease area.
31.	SEIAA/38 733/1088 -NCM/01- 2016	Trilochan Swain, At/Po- Sarangdharpur, Ps- Ranapur, Dist – Nayagarh.	Nayagarh	Stone	Environmental Clearance for Chhaparikoilima Stone Quarry-2.00 Acres	Lease Period FY- 2015- 16 to 2019- 20)	“Yes” But the distance from the periphery of the proposed mine has not been mentioned.	1. Furnished filled in Form-I, pre-feasibility report and check list forwarded by Tahasildar. 2. Topo sheet indicating location of the mine has been furnished. 3. Approved mining plan submitted. 4.No forest land involved in lease area 5.There is no protected areas i.e. National Park,	No	729	Recommended for EC for five years (up to 31.03.2020). However, EC is to be issued after receipt of a certificate from concerned Tahasildar that there is no other mine within 500 m from the

								Sanctuary, Habitat for Migratory Birds, Tiger Reserve, Protected Monuments, Inter-State boundary and critically polluted area as identified by CPCB etc. located within 5 km radius of the mine lease area. 6. There is no court case / litigation pending.			periphery of the proposed mine lease area.
32.	SEIAA/38 986/1089 -NCM/01- 2016	Simanchal Nayak, At – Radhagovind apur, Po/Ps – Athagarh, Dist – Cuttack.	Cuttack	Sand	Environmental Clearance for Manpur Sand Quarry-13.50 Acres	Lease Period FY- 2015- 16 to 2019- 20)	“Yes” But the distance from the periphery of the proposed mine has not been mentioned.	1. Furnished filled in Form-I, pre-feasibility report and check list forwarded by Tahasildar. 2. Topo sheet indicating location of the mine has been furnished. 3. Approved mining plan submitted. 4.No forest land involved in lease area 5.There is no protected areas i.e. National Park, Sanctuary, Habitat for Migratory Birds, Tiger Reserve, Protected Monuments, Inter-State boundary and critically polluted area as identified by CPCB etc. located within 5 km radius of the mine lease area. 6. There is no court case / litigation pending.	No	3200	Recommended for EC for five years (up to 31.03.2020). However, EC is to be issued after receipt of a certificate from concerned Tahasildar that there is no other mine within 500 m from the periphery of the proposed mine lease area.

33.	SEIAA/38 989/1090 -NCM/01- 2016	Simanchal Nayak, At – Radhagovind apur, Po/Ps- Athagarh, Dist – Cuttack.	Cuttack	Sand	Environmental Clearance for Tamara Sand Quarry-13.00 Acres	Lease Period FY- 2015- 16 to 2019- 20)	“Yes” But the distance from the periphery of the proposed mine has not been mentioned.	1. Furnished filled in Form-I, pre-feasibility report and check list forwarded by Tahasildar. 2. Topo sheet indicating location of the mine has been furnished. 3. Approved mining plan submitted. 4.No forest land involved in lease area 5.There is no protected areas i.e. National Park, Sanctuary, Habitat for Migratory Birds, Tiger Reserve, Protected Monuments, Inter-State boundary and critically polluted area as identified by CPCB etc. located within 5 km radius of the mine lease area. 6. There is no court case / litigation pending.	No	9350	Recommended for EC for five years (up to 31.03.2020). However, EC is to be issued after receipt of a certificate from concerned Tahasildar that there is no other mine within 500 m from the periphery of the proposed mine lease area.
34.	SEIAA/38 992/1091 -NCM/01- 2016	Nasiruddin Khan, At/Po – Pathansahi, Ps – Nansinghpur, Dist – Cuttack.	Cuttack	Stone	Environmental Clearance for Chatarapada Stone Quarry- 0.60 Acres	Lease Period FY- 2015- 16 to 2019- 20)	“Yes” But the distance from the periphery of the proposed mine has not been mentioned.	1. Furnished filled in Form-I, pre-feasibility report and check list forwarded by Tahasildar. 2. Topo sheet indicating location of the mine has been furnished. 3. Approved mining plan submitted. 4.No forest land but as per to[osheet the location is within <b>Reserved forest land</b> involved in lease area 5.There is no protected areas i.e. National Park,	No	1091	Recommended for EC for five years (up to 31.03.2020). However, EC is to be issued after receipt of a certificate from concerned Tahasildar that there is no other mine within 500 m from the periphery of the proposed mine

								Sanctuary, Habitat for Migratory Birds, Tiger Reserve, Protected Monuments, Inter-State boundary and critically polluted area as identified by CPCB etc. located within 5 km radius of the mine lease area. 6. There is no court case / litigation pending.			lease area.
35.	SEIAA/38 995/1092 -NCM/01- 2016	Abdul Rajak Khan, At/Po- Pathasahi, Ps – Nansinghpur, Dist – Cuttack.	Cuttack	Stone	Environmental Clearance for Kandhakalapad a Stone Quarry-8.00 Acres	Lease Period FY- 2015- 16 to 2019- 20)	“Yes” But the distance from the periphery of the proposed mine has not been mentioned.	1. Furnished filled in Form-I, pre-feasibility report and check list forwarded by Tahasildar. 2. Topo sheet indicating location of the mine has been furnished. 3. Approved mining plan submitted. 4.No forest land involved in lease area 5.There is no protected areas i.e. National Park, Sanctuary, Habitat for Migratory Birds, Tiger Reserve, Protected Monuments, Inter-State boundary and critically polluted area as identified by CPCB etc. located within 5 km radius of the mine lease area. 6. There is no court case / litigation pending.	No	810	Recommended for EC for five years (up to 31.03.2020). However, EC is to be issued after receipt of a certificate from concerned Tahasildar that there is no other mine within 500 m from the periphery of the proposed mine lease area.

36.	SEIAA/39 051/1094 -NCM/01- 2016	Chandramani Patel At- Pandarani, Po – Kutenpali, Ps- Loisingha, Dist - Bolangir	Balangir	Stone	Environmental Clearance for Pandrani Stone Quarry Over Lease Area Of 13.64 Acres Located At Village- Pandrani, Tahasil- Loisingha, District- Balangir.	Lease Period FY- 2015- 16 to 2019- 20)	2KM	1. Furnished filled in Form-I, pre-feasibility report and check list forwarded by Tahasildar. 2. Topo sheet indicating location of the mine has been furnished. 3. Approved mining plan submitted. 4.No forest land involved in lease area 5.There is no protected areas i.e. National Park, Sanctuary, Habitat for Migratory Birds, Tiger Reserve, Protected Monuments, Inter-State boundary and critically polluted area as identified by CPCB etc. located within 5 km radius of the mine lease area. 6. There is no court case / litigation pending.	No	4032	Recommended for EC for five years (up to 31.03.2020)
37.	SEIAA/39 063/1095 -NCM/01- 2016	Prasanna Kumar Sahoo At/Po- Bahadjhola, Ps – Odagaon, Dist – Nayagarh.	Nayagarh	Stone	Environmental Clearance for Dakadhola Sand Quarry- 12.79 Acres, at – Dakadhola, Tahasil – Nuagaon, Dist – Nayagarh.	Lease Period FY- 2015- 16 to 2019- 20)	“Yes” But the distance from the periphery of the proposed mine has not been mentioned.	1. Furnished filled in Form-I, pre-feasibility report and check list forwarded by Tahasildar. 2. Topo sheet indicating location of the mine has been furnished. 3. Mining plan approved by the Deputy Director of Geology. 4.No forest land involved in lease area 5.There is no protected areas i.e. National Park, Sanctuary, Habitat for	No	1400 0	Recommended for EC for five years (up to 31.03.2020). However, EC is to be issued after receipt of a certificate from concerned Tahasildar that there is no other mine within 500 m from the periphery of the proposed mine



								Migratory Birds, Tiger Reserve, Protected Monuments, Inter-State boundary and critically polluted area as identified by CPCB etc. located within 5 km radius of the mine lease area. 6. There is no court case / litigation pending.			lease area.
38.	SEIAA/39 072/1096 -NCM/01- 2016	K Trilochana Dora At- Budugda, Dist – Ganjam	Ganjam	Stone	Environmental Clearance for Betarasingi Stone Quarry Over Lease Area Of 5.440 Acres/2.201 Ha Located At Village- Betarasingi, Tahasil- Buguda, District- Ganjam	Lease Period FY- 2015-16 to 2019-20)	“Yes” But the distance from the periphery of the proposed mine has not been mentioned.	1. Furnished filled in Form-I, pre-feasibility report and check list forwarded by Tahasildar. 2. Topo sheet indicating location of the mine has been furnished. 3. Mining plan approved by the Deputy Director, Geology, Berhampur. 4.No forest land involved in lease area 5.There is no protected areas i.e. National Park, Sanctuary, Habitat for Migratory Birds, Tiger Reserve, Protected Monuments, Inter-State boundary and critically polluted area as identified by CPCB etc. located within 5 km radius of the mine lease area. 6. There is no court case / litigation pending.	No	2340	Recommended for EC for five years (up to 31.03.2020). However, EC is to be issued after receipt of a certificate from concerned Tahasildar that there is no other mine within 500 m from the periphery of the proposed mine lease area.

39.	SEIAA/39 078/1097 -NCM/01- 2016	Bhagaban Sahu S/o – Krtana Sahu, At- Chirkipada Sasan, Dist – Ganjam.	Ganjam	Stone	Environmental Clearance for Chadiapalli Stone Quarry Over Lease Area Of 10.175 Acres/4.117 Ha Located At Village- Chadiapalli, Tahasil- Buguda, District- Ganjam	Lease Period FY- 2014- 15 to 2018- 19)	“Yes” But the distance from the periphery of the proposed mine has not been mentioned.	1. Furnished filled in Form-I, pre-feasibility report and check list forwarded by Tahasildar. 2. Topo sheet indicating location of the mine has been furnished. 3. Mining plan approved by the Deputy Director, Geology, Berhampur. 4.No forest land involved in lease area 5.There is no protected areas i.e. National Park, Sanctuary, Habitat for Migratory Birds, Tiger Reserve, Protected Monuments, Inter-State boundary and critically polluted area as identified by CPCB etc. located within 5 km radius of the mine lease area. 6. There is no court case / litigation pending.	No	3744	Recommended for EC for five years (up to 31.03.2020). However, EC is to be issued after receipt of a certificate from concerned Tahasildar that there is no other mine within 500 m from the periphery of the proposed mine lease area.
40.	SEIAA/39 080/1098 -NCM/01- 2016	Surendra Kumar Padhy S/O – Kasinath Padhy, At – Antarapada, Dist – Ganjam.	Ganjam	Stone	Environmental Clearance for Kanasuka Stone Quarry Over Lease Area Of 7.860 Acres Located At Village- Kanasuka, Tahasil- Buguda, District- Ganjam	Lease Period FY- 2014- 15 to 2018- 19)	“Yes” But the distance from the periphery of the proposed mine has not been mentioned.	1. Furnished filled in Form-I, pre-feasibility report and check list forwarded by Tahasildar. 2. Topo sheet indicating location of the mine has been furnished. 3. Mining plan approved by the Deputy Director, Geology, Berhampur. 4.No forest land involved in lease area 5.There is no protected areas i.e. National Park,	No	2205	Recommended for EC for five years (up to 31.03.2020). However, EC is to be issued after receipt of a certificate from concerned Tahasildar that there is no other mine within 500 m from the periphery of the

								Sanctuary, Habitat for Migratory Birds, Tiger Reserve, Protected Monuments, Inter-State boundary and critically polluted area as identified by CPCB etc. located within 5 km radius of the mine lease area. 6. There is no court case / litigation pending.			proposed mine lease area.
41.	SEIAA/39 082/1099 -NCM/01- 2016	M Pradeep Kumar Patra S/o M. Bhaskar Patra, At – Buguda, Dist – Ganjam.	Ganjam	Stone	Environmental Clearance for Kholakhali Stone Quarry Over Lease Area Of 3.380 Acres/1.367 Ha Located At Village- Kholakhali, Tahasil- Buguda, District- Ganjam	Lease Period FY- 2014- 15 to 2018- 19)	“Yes” But the distance from the periphery of the proposed mine has not been mentioned.	1. Furnished filled in Form-I, pre-feasibility report and check list forwarded by Tahasildar. 2. Topo sheet indicating location of the mine has been furnished. 3. Mining plan approved by the Deputy Director, Geology, Berhampur. 4.No forest land involved in lease area 5.There is no protected areas i.e. National Park, Sanctuary, Habitat for Migratory Birds, Tiger Reserve, Protected Monuments, Inter-State boundary and critically polluted area as identified by CPCB etc. located within 5 km radius of the mine lease area. 6. There is no court case / litigation pending.	No	2340	Recommended for EC for five years (up to 31.03.2020). However, EC is to be issued after receipt of a certificate from concerned Tahasildar that there is no other mine within 500 m from the periphery of the proposed mine lease area.

42.	SEIAA/39 116/1100 -NCM/01- 2016	Prasanna Kumar Sahoo  At/po- Bahadjhola, Ps – Odagaon, Dist – Nayagarh.	Nayagar h	Sand	Environmental Clearance for Bahadjhola Sand Quarry- 14.49 Acres, at – Bahadjhola, Tahasil – Nuagaon, Dist – Nayagarh.	Lease Period FY- 2015- 16 to 2019- 20)	“Yes” But the distance from the periphery of the proposed mine has not been mentioned.	1. Furnished filled in Form-I, pre-feasibility report and check list forwarded by Tahasildar. 2. Topo sheet indicating location of the mine has been furnished. 3. Mining plan approved by the Deputy Director Geology, Directorate of Geology. 4.No forest land involved in lease area 5.There is no protected areas i.e. National Park, Sanctuary, Habitat for Migratory Birds, Tiger Reserve, Protected Monuments, Inter-State boundary and critically polluted area as identified by CPCB etc. located within 5 km radius of the mine lease area. 6. There is no court case / litigation pending.	No	3000	Recommended for EC for five years (up to 31.03.2020). However, EC is to be issued after receipt of a certificate from concerned Tahasildar that there is no other mine within 500 m from the periphery of the proposed mine lease area.
43.	SEIAA/39 132/1101 -NCM/01- 2016	Khetrabasi Pradhan At- Kaima, Po – Similisahi, Ps – Daspala, Dist – Nayagarh.	Nayagar h	Stone	Environmental Clearance for Poibadi Stone Quarry -2.50 Acres, Poibadi village of Daspala Tahasil, Dist – Nayagarh.	Lease Period FY- 2015- 16 to 2019- 20)	No	1. Furnished filled in Form-I, pre-feasibility report and check list forwarded by Tahasildar. 2. Topo sheet indicating location of the mine has been furnished. 3. Mining plan approved by the Deputy Director Geology, Directorate of Geology. 4.No forest land involved in lease area	No	1440	Recommended for EC for five years (up to 31.03.2020). However, EC is to be issued after receipt of a certificate from concerned Tahasildar that there is no other mine within 500 m from the

								5. There is no protected areas i.e. National Park, Sanctuary, Habitat for Migratory Birds, Tiger Reserve, Protected Monuments, Inter-State boundary and critically polluted area as identified by CPCB etc. located within 5 km radius of the mine lease area. 6. There is no court case / litigation pending.			periphery of the proposed mine lease area.
44.	SEIAA/39 153/1104 -NCM/01- 2016	Sh. Manamohan Maharana At- Arjeepali, Dist – Ganjam.	Ganjam	Stone	Environmental Clearance for Pallur Hill Stone Quarry(A) Mine Project Having An Area Of 4.04 Ha With Proposed Production Capacity Of 93500 Cum At Village Pallur Hill (A), Tehsil Kanisi, District Ganjam	Lease Period FY- 2015- 16 to 2019- 20)	No	1. Furnished filled in Form-I, pre-feasibility report and check list forwarded by Tahasildar. 2. Topo sheet indicating location of the mine has been furnished. 3. Mining plan approved by the Mining Officer, Berhampur. 4. No forest land involved in lease area 5. There is no protected areas i.e. National Park, Sanctuary, Habitat for Migratory Birds, Tiger Reserve, Protected Monuments, Inter-State boundary and critically polluted area as identified by CPCB etc. located within 5 km radius of the mine lease area. 6. There is no court case / litigation pending. 7. Form –I is not properly	No	1,03, 900	Recommended for EC for five years (up to 31.03.2020). However, EC is to be issued after receipt of a certificate from concerned Tahasildar that there is no other mine within 500 m from the periphery of the proposed mine lease area.

								filled up recommended based on Feasibility report and Mining Plan.			
45.	SEIAA/39 158/1105 -NCM/01- 2016	Sh. Manamohan Maharana  At- Arjeepali, Dist – Ganjam.	Ganjam	Stone	Environmental Clearance for Pallur Hill Stone Quarry(B) Mine Project Having An Area Of 0.40 Ha With Proposed Production Capacity Of 419 Cum At Village Pallur Hill (A), Tehsil Kanisi, District Ganjam	Lease Period FY- 2015-16 to 2019-20)	No	1. Furnished filled in Form-I, pre-feasibility report and check list forwarded by Tahasildar. 2. Topo sheet indicating location of the mine has been furnished. 3. Mining plan approved by the Mining Officer, Berhmapur. 4.No forest land involved in lease area 5.There is no protected areas i.e. National Park, Sanctuary, Habitat for Migratory Birds, Tiger Reserve, Protected Monuments, Inter-State boundary and critically polluted area as identified by CPCB etc. located within 5 km radius of the mine lease area. 6. There is no court case / litigation pending.	No	405	Recommended for EC for five years (up to 31.03.2020). However, EC is to be issued after receipt of a certificate from concerned Tahasildar that there is no other mine within 500 m from the periphery of the proposed mine lease area.
46.	SEIAA/39 195/1106 -NCM/01- 2016	Sh. Manamohan Maharana At- Arjeepali, Dist – Ganjam.	Ganjam	Stone	Environmental Clearance for Sikharpur Stone Quarry Mine Project Having An Area Of 5.26 Ha With Proposed Production Capacity Of	Lease Period FY- 2015-16 to 2019-20)	No	1. Furnished filled in Form-I, pre-feasibility report and check list forwarded by Tahasildar. 2. Topo sheet indicating location of the mine has been furnished. 3. Mining plan approved by the Mining Officer, Berhampur. 4.No forest land involved in	No	4350 0	Recommended for EC for five years (up to 31.03.2020). However, EC is to be issued after receipt of a certificate from concerned Tahasildar that there is no other

					43500 Cum At Village Sikharpur, Tehsil Hinjilicut, District Ganjam			lease area 5. There is no protected areas i.e. National Park, Sanctuary, Habitat for Migratory Birds, Tiger Reserve, Protected Monuments, Inter-State boundary and critically polluted area as identified by CPCB etc. located within 5 km radius of the mine lease area. 6. There is no court case / litigation pending.			mine within 500 m from the periphery of the proposed mine lease area.
47.	SEIAA/39 219/1107 -NCM/01-2016	Suresh Jena At/Po- Dengeragodi, Ps – Himati, Dist – Nayagarh.	Nayagarh	Sand	Environmental Clearance for Krushnachandrapur Sand Quarry, at – Krushanprasad village, Nayagarh.	Lease Period FY-2015-16 to 2019-20)	No	1. Furnished filled in Form-I, pre-feasibility report and check list forwarded by Tahasildar. 2. Topo sheet indicating location of the mine has been furnished. 3. Mining plan approved by Deputy Director of Geology, Directorate of Geology. 4. No forest land involved in lease area 5. There is no protected areas i.e. National Park, Sanctuary, Habitat for Migratory Birds, Tiger Reserve, Protected Monuments, Inter-State boundary and critically polluted area as identified by CPCB etc. located within 5 km radius of the mine lease area. 6. There is no court case /	No	2200	Recommended for EC for five years (up to 31.03.2020). However, EC is to be issued after receipt of a certificate from concerned Tahasildar that there is no other mine within 500 m from the periphery of the proposed mine lease area.

48.	SEIAA/39 227/1108 -NCM/01- 2016	Bramhachari Majhi, At – Raipara, Post – Nakithan, Ps – Ranapur, Dist – Nayagarh.	Nayagar h	Stone	Environmental Clearance for Kerendatangi Stone Quarry- 2.00 Acres, Kerendatangi village, Tahasil- Ranapur, Dist – Nayagarh.	Lease Period FY- 2015- 16 to 2019- 20)	“Yes” But the distance from the periphery of the proposed mine has not been mentioned.	litigation pending. 1. Furnished filled in Form- I, pre-feasibility report and check list forwarded by Tahasildar. 2. Topo sheet indicating location of the mine has been furnished. 3. Mining plan approved by the Deputy Director of Geology, Directorate of Geology. 4.No forest land involved in lease area 5.There is no protected areas i.e. National Park, Sanctuary, Habitat for Migratory Birds, Tiger Reserve, Protected Monuments, Inter-State boundary and critically polluted area as identified by CPCB etc. located within 5 km radius of the mine lease area. 6. There is no court case / litigation pending. Form –I is not properly filled up recommended based on Feasibility report and Mining Plan.	No	1512	Recommended for EC for five years (up to 31.03.2020). However, EC is to be issued after receipt of a certificate from concerned Tahasildar that there is no other mine within 500 m from the periphery of the proposed mine lease area.
49.	SEIAA/39 256/1109 -NCM/01- 2016	Brundaban Sundaray, At- Kotanshila, Po- Kusanda, Ps – Ranapur, Dist – Nayagarh.	Nayagar h	Stone	Environmental Clearance for Kotanshila Stone Quarry, Kotanshila village, Ranapur, Dist- Nayagarh.	Lease Period FY- 2015- 16 to 2019- 20)	“Yes” But the distance from the periphery of the proposed mine has not	1. Furnished filled in Form- I, pre-feasibility report and check list forwarded by Tahasildar. 2. Topo sheet indicating location of the mine has been furnished. 3. Mining plan approved by	No	3024	Recommended for EC for five years (up to 31.03.2020). However, EC is to be issued after receipt of a certificate from



							been mentioned.	the Deputy Director of Geology, Directorate of Geology. 4.No forest land involved in lease area 5.There is no protected areas i.e. National Park, Sanctuary, Habitat for Migratory Birds, Tiger Reserve, Protected Monuments, Inter-State boundary and critically polluted area as identified by CPCB etc. located within 5 km radius of the mine lease area. 6. There is no court case / litigation pending. 7.Form –I is not properly filled up recommended based on Feasibility report and Mining Plan			concerned Tahasildar that there is no other mine within 500 m from the periphery of the proposed mine lease area.
50.	SEIAA/39 341/1110 -NCM/01- 2016	Santosh Kumar Sahoo, At/Po- Rajsunakhala , Ps- Ranapur, Dist – Nayagarh.	Nayagarh	Stone	Environmental Clearance for Kotagarh Stone Quarry over an area of 2 acres, at – Kotagarh, Tahasil – Ranapur, Dist- Nayagarh.	Lease Period FY- 2015-16 to 2019-20)	“Yes” But the distance from the periphery of the proposed mine has not been mentioned.	1. Furnished filled in Form-I, pre-feasibility report and check list forwarded by Tahasildar. 2. Topo sheet indicating location of the mine has been furnished. 3. Mining plan approved by the Deputy Director of Geology, Directorate of Geology. 4.No forest land involved in lease area 5.There is no protected areas i.e. National Park, Sanctuary, Habitat for Migratory Birds, Tiger	Yes	2227 .5	Recommended for EC for five years (up to 31.03.2020). However, EC is to be issued after receipt of a certificate from concerned Tahasildar that there is no other mine within 500 m from the periphery of the proposed mine lease area.

								Reserve, Protected Monuments, Inter-State boundary and critically polluted area as identified by CPCB etc. located within 5 km radius of the mine lease area. 6. There is no court case / litigation pending. 7. Form -I is not properly filled up recommended based on Feasibility report and Mining Plan			
51.	SEIAA/39 352/1111 -NCM/01- 2016	Bhaskar Raypitam, At- Benkapalli, Post – Chhamundiap alli, Dist – Khurda.	Nayagar h	Stone	Environmental Clearance for Kotagarh Stone Quarry, Kissam – Pahad, At- Kotagarh, Tahasil – Ranapur, Dist – Nayagarh.	Lease Period FY- 2015- 16 to 2019- 20)	“Yes” But the distance from the periphery of the proposed mine has not been mentioned.	1. Furnished filled in Form-I, pre-feasibility report and check list forwarded by Tahasildar. 2. Topo sheet indicating location of the mine has been furnished. 3. Mining plan approved by the Deputy Director, Geology, Bhubaneswar. 4.No forest land involved in lease area 5. There is no protected areas i.e. National Park, Sanctuary, Habitat for Migratory Birds, Tiger Reserve, Protected Monuments, Inter-State boundary and critically polluted area as identified by CPCB etc. located within 5 km radius of the mine lease area. 6. There is no court case / litigation pending.	No	1498	Recommended for EC for five years (up to 31.03.2020). However, EC is to be issued after receipt of a certificate from concerned Tahasildar that there is no other mine within 500 m from the periphery of the proposed mine lease area.

52.	SEIAA/39 372/1112 -NCM/01- 2016	Anup Agrawal, M/s Flexi Infrastructure Projects Ltd., Village – Basudevpur, Post – Naradpur, Ps- Champua, Dist – Keonjhar.	Keonjhar	Stone	Environmental Clearance for Durkulia Stone Quarry-11.4 Acres	Lease Period FY- 2015- 16 to 2019- 20)	“Yes” But the distance from the periphery of the proposed mine has not been mentioned.	1. Furnished filled in Form-I, pre-feasibility report and check list forwarded by Tahasildar. 2. Topo sheet indicating location of the mine has been furnished. 3. Mining plan approved by the Mining Officer, Joda, Keonjhar. 4.No forest land involved in lease area 5.There is no protected areas i.e. National Park, Sanctuary, Habitat for Migratory Birds, Tiger Reserve, Protected Monuments, Inter-State boundary and critically polluted area as identified by CPCB etc. located within 5 km radius of the mine lease area. 6. There is no court case / litigation pending.	No	7830	Recommended for EC for five years (up to 31.03.2020) with a condition that the stone quarry is adjacent to populated human habitation as it appears from the toposheet, There should be proper barricade from the quarry to prevent accident by entry of cattle and human being. However, EC is to be issued after receipt of a certificate from concerned Tahasildar that there is no other mine within 500 m from the periphery of the proposed mine lease area.
-----	--	---	----------	-------	--	--	---	---	----	------	---

53.	5607/111 3- NCM/01- 2016	Susanta Kumar Hota, At/Po- Surangi, Dist – Ganjam.	Ganjam	Stone	Environmental Clearance for Srirampur Stone Quarry	Lease Period FY- 2015- 16 to 2019- 20)	6	1. Furnished filled in Form-I, pre-feasibility report and check list forwarded by Tahasildar. 2. Topo sheet indicating location of the mine has been furnished. 3. Mining plan approved by the Mining Officer, Ganjam Circle, Berhampur. 4.No forest land involved in lease area 5.There is no protected areas i.e. National Park, Sanctuary, Habitat for Migratory Birds, Tiger Reserve, Protected Monuments, Inter-State boundary and critically polluted area as identified by CPCB etc. located within 5 km radius of the mine lease area. 6. There is no court case / litigation pending.	No	490	Recommended for EC for five years (up to 31.03.2020)
54.	4405/111 4- NCM/01- 2016	Pradeepta Kumar Behera At- Daulatpur, Post – Mahisara, Ps- Jenapur, Dist – Jajpur.	Jajpur	Stone	Environmental Clearance for Barada Black Stone Quarry- 5.00 Acres	Lease Period FY- 2015- 16 to 2019- 20)	“Yes” But the distance from the periphery of the proposed mine has not been mentioned.	1. Furnished filled in Form-I, pre-feasibility report and check list forwarded by Tahasildar. 2. Topo sheet indicating location of the mine has been furnished. 3. Mining plan approved by the Deputy Director, Mines. 4.No forest land involved in lease area 5.There is no protected areas i.e. National Park,	No	5720	The SEAC has decided to seek following clarification The proposed lease area is within a dense mixed junglr adjacent to a reserved forest as envisaged from Toposheet. It should be verified from the

								Sanctuary, Habitat for Migratory Birds, Tiger Reserve, Protected Monuments, Inter-State boundary and critically polluted area as identified by CPCB etc. located within 5 km radius of the mine lease area. 6. There is no court case / litigation pending.			concerned authority whether the plots are DLC forest category or not.
55.	4344/111 5- NCM/01-2016	Pradeepta Kumar Behera, At- Daulatpur, Post – Mahisara, Ps- Jenapur, Tahasil – Dharmasala, Dist – Jajpur.	Jajpur	Stone	Environmental Clearance for Barada Black Stone Quarry No-3-5.00 Acres	Lease Period FY-2015-16 to 2019-20)	“Yes” But the distance from the periphery of the proposed mine has not been mentioned.	1. Furnished filled in Form-I, pre-feasibility report and check list forwarded by Tahasildar. 2. Topo sheet indicating location of the mine has been furnished. 3. Mining plan approved by the Deputy Director of Mines, Jajpur Road. 4.No forest land involved in lease area 5.There is no protected areas i.e. National Park, Sanctuary, Habitat for Migratory Birds, Tiger Reserve, Protected Monuments, Inter-State boundary and critically polluted area as identified by CPCB etc. located within 5 km radius of the mine lease area. 6. There is no court case / litigation pending.	No	4318	The SEAC has decided to seek following clarification The proposed lease area is within a dense mixed junglr adjacent to a reserved forest as envisaged from Toposheet. It should be verified from the concerned authority whether the plots are DLC forest category or not.

56.	7226/111 6- NCM/01- 2016	Rangadhar Pradhan At- Ragadiposi, Post – Garhmadhup ur, Ps – Jenapur, Dharmasala, Dist – Jajpur.	Jajpur	Stone	Environmental Clearance for Lunibar Bsq No- 01-12.50 Acres	Lease Period FY- 2015- 16 to 2019- 20)	“Yes” But the distance from the periphery of the proposed mine has not been mentioned.	1. Furnished filled in Form-I, pre-feasibility report and check list forwarded by Tahasildar. 2. Topo sheet indicating location of the mine has been furnished. 3. Mining plan approved by the Deputy Director of Mines, Jajpur. 4.No forest land involved in lease area 5.There is no protected areas i.e. National Park, Sanctuary, Habitat for Migratory Birds, Tiger Reserve, Protected Monuments, Inter-State boundary and critically polluted area as identified by CPCB etc. located within 5 km radius of the mine lease area. 6. There is no court case / litigation pending.	No	5376	Recommended for EC for five years (up to 31.03.2020). However, EC is to be issued after receipt of a certificate from concerned Tahasildar that there is no other mine within 500 m from the periphery of the proposed mine lease area.
57.	7541/111 7- NCM/01- 2016	Achyutanand a Pandia, At/Po- Tusura, Dist – Bolangir.	Bolangir	Sand	Environmental Clearance for Songarh River Sand Quarry- 12.80 Acres	Lease Period FY- 2015- 16 to 2019- 20)	No	1. Furnished filled in Form-I, pre-feasibility report and check list forwarded by Tahasildar. 2. Topo sheet indicating location of the mine has been furnished. 3. Mining plan approved by the Mining Officer, Bolangir Circle, Bolangir. 4.No forest land involved in lease area 5.There is no protected areas i.e. National Park,	No	2777 6.95	Recommended for EC for five years (up to 31.03.2020). However, EC is to be issued after receipt of a certificate from concerned Tahasildar that there is no other mine within 500 m from the periphery of the

								Sanctuary, Habitat for Migratory Birds, Tiger Reserve, Protected Monuments, Inter-State boundary and critically polluted area as identified by CPCB etc. located within 5 km radius of the mine lease area. 6. There is no court case / litigation pending.			proposed mine lease area.
58.	36491/11 18- NCM/01- 2016	Monoj Kumar Ghosh, At/Po/Ps- Rasgovindapur, Dist – Mayurbhanj.	Mayurbhanj	Sand	Environmental Clearance for Ramachandrapur-Bhedisahi Jambhira River Sand Bed -5 Ha	Lease Period FY-2015-16 to 2019-20)	5KM	1. Furnished filled in Form-I, pre-feasibility report and check list forwarded by Tahasildar. 2. Topo sheet indicating location of the mine has been furnished. 3. Mining plan approved by the Joint Director Geology, Keonjhar. 4.No forest land involved in lease area 5.There is no protected areas i.e. National Park, Sanctuary, Habitat for Migratory Birds, Tiger Reserve, Protected Monuments, Inter-State boundary and critically polluted area as identified by CPCB etc. located within 5 km radius of the mine lease area. 6. There is no court case / litigation pending.	No	3316	Recommended for EC for five years (up to 31.03.2020)
59.	39814/11 19- NCM/01-	Pranesh Chandra Dey, M/s Y.F.C	Nayagarh	Sand	Environmental Clearance for Kuanria Sand	Lease Period FY-	No	1. Furnished filled in Form-I, pre-feasibility report and check list forwarded by	No	5100	Recommended for EC for five years (up to

	2016				Quarry -8.30 Ha. At – Kunjabanagad a village, Daspalla Tahasil, Dist – Nayagarh.	2015-16 to 2019-20)		Tahasildar. 2. Topo sheet indicating location of the mine has been furnished. 3. Mining plan approved by the Deputy Director of Geology. 4.No forest land involved in lease area 5.There is no protected areas i.e. National Park, Sanctuary, Habitat for Migratory Birds, Tiger Reserve, Protected Monuments, Inter-State boundary and critically polluted area as identified by CPCB etc. located within 5 km radius of the mine lease area. 6. There is no court case / litigation pending.			31.03.2020). However, EC is to be issued after receipt of a certificate from concerned Tahasildar that there is no other mine within 500 m from the periphery of the proposed mine lease area.
60.	3496/112 1- NCM/01-2016	Ajaya Kumar Mishra At – Samantray Pur, Post – Town, Dist - Keonjhar	Keonjhar	Stone	Environmental Clearance for Gopinathpur Nuagaon Stone Quarry over an area of 2.023 ha., At – village Gopinathpur, Nuagaon under tahasil Sadar of Keonjhar district.	Lease Period FY- 2015-16 to 2019-20)	No	1. Furnished filled in Form-I, pre-feasibility report and check list forwarded by Tahasildar. 2. Topo sheet indicating location of the mine has been furnished. 3. Mining plan approved by the Joint Director, Keonjhar. 4.No forest land involved in lease area 5.There is no protected areas i.e. National Park, Sanctuary, Habitat for Migratory Birds, Tiger Reserve, Protected	No	4200	Recommended for EC for five years (up to 31.03.2020). However, EC is to be issued after receipt of a certificate from concerned Tahasildar that there is no other mine within 500 m from the periphery of the proposed mine lease area.



								Monuments, Inter-State boundary and critically polluted area as identified by CPCB etc. located within 5 km radius of the mine lease area. 6. There is no court case / litigation pending.			
61.	7553/112 2- NCM/01-2016	Aman Sharma, At – Marwadipada, Dist – Jharsuguda.	Jharsuguda	Sand	Environmental Clearance for Tumbekela Sand Bed - A- 15.00 Acres, at – village Tumbikela, Tahasil/Dist – Jharsuguda.	Lease Period FY- 2015-16 to 2019-20)	“Yes” But the distance from the periphery of the proposed mine has not been mentioned.	1. Furnished filled in Form-I, pre-feasibility report and check list forwarded by Tahasildar. 2. Topo sheet indicating location of the mine has been furnished. 3. Mining plan approved by the Deputy Director Mines, Sambalpur Circle, Sambalpur. 4.No forest land involved in lease area 5.There is no protected areas i.e. National Park, Sanctuary, Habitat for Migratory Birds, Tiger Reserve, Protected Monuments, Inter-State boundary and critically polluted area as identified by CPCB etc. located within 5 km radius of the mine lease area. 6. There is no court case / litigation pending.	No	6000	Recommended for EC for five years (up to 31.03.2020). However, EC is to be issued after receipt of a certificate from concerned Tahasildar that there is no other mine within 500 m from the periphery of the proposed mine lease area.

62.	7603/112 3- NCM/01- 2016	Sabitri Parida AT- Ragadiposi, Post – Garhmadhpur , Ps – Jenapur, Tahasil – Dharmasala, Dist – Jajpur.	Jajpur	Stone	Environmental Clearance for Lunibara Bsq No- 02-10.00 Acres at village Lunibar, Tahasil – Dharmasala, Dist – Jajpur.	Lease Period FY- 2015- 16 to 2019- 20)	“Yes” But the distance from the periphery of the proposed mine has not been mentioned.	1. Furnished filled in Form-I, pre-feasibility report and check list forwarded by Tahasildar. 2. Topo sheet indicating location of the mine has been furnished. 3. Mining plan approved by the Deputy Director of Mines, Jajpur Road. 4.No forest land involved in lease area 5.There is no protected areas i.e. National Park, Sanctuary, Habitat for Migratory Birds, Tiger Reserve, Protected Monuments, Inter-State boundary and critically polluted area as identified by CPCB etc. located within 5 km radius of the mine lease area. 6. There is no court case / litigation pending.	No	14,1 60	Recommended for EC for five years (up to 31.03.2020). However, EC is to be issued after receipt of a certificate from concerned Tahasildar that there is no other mine within 500 m from the periphery of the proposed mine lease area.
63.	5925/112 4- NCM/01- 2016	N Saroja Flat no. 166, Bankers Colony, Dist – Srikakulam, Andhraprades h.	Gajapati	Decor ative Stone	Environmental Clearance for Taburaput Decorative Stone Mines- 7.551 Ha, at – village Tabarput, Tahasil – Nuagarh, Dist – Gajapati.	Lease period for 20 years from FY 20.03.2 015  (Mining plan valid for 5 years)	“Yes” But the distance from the periphery of the proposed mine has not been mentioned.	1. Furnished filled in Form-I, pre-feasibility report 2. Topo sheet indicating location of the mine has been furnished. 3. Mining plan approved by the Director of Mines, Odisha, Bhubaneswar. 4.No forest land involved in lease area 5.There is no protected areas i.e. National Park, Sanctuary, Habitat for Migratory Birds, Tiger	No	21,1 50	The SEAC has decided to seek following clarification The proponent has to furnish maps of the area and surrounding as it is not enclosed in the Environmental Management Plan

								Reserve, Protected Monuments, Inter-State boundary and critically polluted area as identified by CPCB etc. located within 5 km radius of the mine lease area. 6. There is no court case / litigation pending.			
64.	7638/112 5- NCM/01- 2016	Nabin Mishra  At/Po- Hanuman Mandirpada, Dist – Jharsuguda.	Jharsug uda	Sand	Environmental Clearance for Charbhati Sand Bed-12.57 Acres, At – Village Charbali, Tahasil – Jharsuguda, Dist – Jharsuguda.	Lease Period FY- 2015- 16 to 2019- 20)	No	1. Furnished filled in Form-I, pre-feasibility report and check list forwarded by Tahasildar. 2. Topo sheet indicating location of the mine has been furnished. 3. Mining plan approved by the Deputy Director of Mines, Sambalpur circle, Sambalpur.. 4.No forest land involved in lease area 5.There is no protected areas i.e. National Park, Sanctuary, Habitat for Migratory Birds, Tiger Reserve, Protected Monuments, Inter-State boundary and critically polluted area as identified by CPCB etc. located within 5 km radius of the mine lease area. 6. There is no court case / litigation pending.	No	7,00 0	Recommended for EC for five years (up to 31.03.2020). However, EC is to be issued after receipt of a certificate from concerned Tahasildar that there is no other mine within 500 m from the periphery of the proposed mine lease area.
65.	7739/112 6- NCM/01-	Nabin Mishra Police Colony,	Jharsug uda	Sand	Environmental Clearance for Talpatia Sand	Lease Period FY-	No	1. Furnished filled in Form-I, pre-feasibility report and check list forwarded by	No	3374	Recommended for EC for five years (up to

	2016	Dist – Jharsuguda.			Bed - B-50 Acres, at – village Talpatia, Tahasil / Dist – Jharsuguda.	2015-16 to 2019-20)		Tahasildar. 2. Topo sheet indicating location of the mine has been furnished. 3. Mining plan approved by the Deputy Director of Mines, Sambalpur Circle, Sambalpur. 4.No forest land involved in lease area 5.There is no protected areas i.e. National Park, Sanctuary, Habitat for Migratory Birds, Tiger Reserve, Protected Monuments, Inter-State boundary and critically polluted area as identified by CPCB etc. located within 5 km radius of the mine lease area. 6. There is no court case / litigation pending. 7. <b>Topo sheet not submitted.</b>			31.03.2020). However, EC is to be issued after receipt of a certificate from concerned Tahasildar that there is no other mine within 500 m from the periphery of the proposed mine lease area.
66.	7831/112 7- NCM/01-2016	Nabin Mishra Police Colony, Dist – Jharsuguda.	Jharsuguda	Sand	Environmental Clearance for Talpatia Sand Bed - A-30 Acres, At – Talpatia, Tahasil – Jharsuguda, Dist – Jharsuguda.	Lease Period FY- 2015-16 to 2019-20)	No	1. Furnished filled in Form-I, pre-feasibility report and check list forwarded by Tahasildar. 2. Topo sheet indicating location of the mine has been furnished. 3. Mining plan approved by the Deputy Director of Mines, Sambalpur Circle, Sambalpur. 4.No forest land involved in lease area 5.There is no protected	No	3374	Recommended for EC for five years (up to 31.03.2020). However, EC is to be issued after receipt of a certificate from concerned Tahasildar that there is no other mine within 500 m from the periphery of the

								areas i.e. National Park, Sanctuary, Habitat for Migratory Birds, Tiger Reserve, Protected Monuments, Inter-State boundary and critically polluted area as identified by CPCB etc. located within 5 km radius of the mine lease area. 6. There is no court case / litigation pending.			proposed mine lease area.
67.	7855/112 8- NCM/01- 2016	Chandramani Parida, S/o Mana Parida. At – Ragadipasi, Po – Garhmadhupur. Ps- Jenapur, Tahasil – Dharmasala, Dist – Jajpur.	Jajpur	Stone	Environmental Clearance for Lunibar Bsq No-03-10.00 Acres, At – village Lunibar, Tahasil – Dharmasala, Dist – Jajpur.	Lease Period FY- 2015-16 to 2019-20)	“Yes” But the distance from the periphery of the proposed mine has not been mentioned.	1. Furnished filled in Form-I, pre-feasibility report and check list forwarded by Tahasildar. 2. Topo sheet indicating location of the mine has been furnished. 3. Mining plan approved by the Deputy Director of Mines, Jajpur Road. 4.No forest land involved in lease area 5.There is no protected areas i.e. National Park, Sanctuary, Habitat for Migratory Birds, Tiger Reserve, Protected Monuments, Inter-State boundary and critically polluted area as identified by CPCB etc. located within 5 km radius of the mine lease area. 6. There is no court case / litigation pending.	No	19,0 30	Recommended for EC for five years (up to 31.03.2020). However, EC is to be issued after receipt of a certificate from concerned Tahasildar that there is no other mine within 500 m from the periphery of the proposed mine lease area.

68.	5289/112 9- NCM/01- 2016	Nirvaya Kumar Palai, M/s Hi-Tech Rock Products and Aggregates Ltd., Regional Office, 3 <sup>rd</sup> Floor, Land mark – B Suren Road, Chakla Andheri East, Mumbai – 400093.	Mayurbh anj	Stone	Environmental Clearance for Mundhabani Stone Quarry No - 2-8.00 Acres, at- village Mundhabari, Tahasil – Bangiriposi, Dist – Mayurbhanj.	Lease Period FY- 2015- 16 to 2019- 20)	“Yes” But the distance from the periphery of the proposed mine has not been mentioned.	1. Furnished filled in Form-I, pre-feasibility report and check list forwarded by Tahasildar. 2. Topo sheet indicating location of the mine has been furnished. 3. Mining plan approved by the Joint Director, Geology, Keonjhar. 4.No forest land involved in lease area 5.There is no protected areas i.e. National Park, Sanctuary, Habitat for Migratory Birds, Tiger Reserve, Protected Monuments, Inter-State boundary and critically polluted area as identified by CPCB etc. located within 5 km radius of the mine lease area. 6. There is no court case / litigation pending. 7. <b>Toposheet not submitted.</b>	No	12,1 794	Recommended for EC for five years (up to 31.03.2020). However, EC is to be issued after receipt of a certificate from concerned Tahasildar that there is no other mine within 500 m from the periphery of the proposed mine lease area.
69.	3853/113 0- NCM/01- 2016	Bishal Kumar Agarwalla, At/Po- Karanjia, Dist - Mayurbhanj	Mayurbh anj	Stone	Environmental Clearance for Singada Stone Quarry-0.461 Ha, Village – Singada, Tahasil – Sukuruti, Dist – Mayurbhanj.	Lease Period FY- 2015- 16 to 2019- 20)	2KM	1. Furnished filled in Form-I, pre-feasibility report and check list forwarded by Tahasildar. 2. Topo sheet indicating location of the mine has been furnished. 3. Mining plan approve by the Deputy Director, Geology, Keonjhar. 4.No forest land involved in lease area	No	1200	Recommended for EC for five years (up to 31.03.2020)

								5. There is no protected areas i.e. National Park, Sanctuary, Habitat for Migratory Birds, Tiger Reserve, Protected Monuments, Inter-State boundary and critically polluted area as identified by CPCB etc. located within 5 km radius of the mine lease area. 6. There is no court case / litigation pending.			
70.	8018/113 1- NCM/01- 2016	Gangadhar Ojha, S/o – Dhoidhar Ojha, At – Ragadibasi (Chadei dhara) Po- Garhmadhup ur, Ps – Jenapur, Dist – Jajpur.	Jajpur	Stone	Environmental Clearance for Lunibar Bsq No-05-8018 over an area of 12.50 acres at village Lunibar, Tahasil – Dharmasala, Dist – Jajpur.	Lease Period FY- 2015- 16 to 2019- 20)	“Yes” But the distance from the periphery of the proposed mine has not been mentioned.	1. Furnished filled in Form-I, pre-feasibility report and check list forwarded by Tahasildar. 2. Topo sheet indicating location of the mine has been furnished. 3. Mining plan approved by the Deputy Director of Mines, Jajpur Road. 4. No forest land involved in lease area 5. There is no protected areas i.e. National Park, Sanctuary, Habitat for Migratory Birds, Tiger Reserve, Protected Monuments, Inter-State boundary and critically polluted area as identified by CPCB etc. located within 5 km radius of the mine lease area. 6. There is no court case / litigation pending.	No	4077	Recommended for EC for five years (up to 31.03.2020). However, EC is to be issued after receipt of a certificate from concerned Tahasildar that there is no other mine within 500 m from the periphery of the proposed mine lease area.

71.	4624/113 2- NCM/01- 2016	Anjan Kumar Pradhan, M.s Sridurga Corder Pvt. Ltd., Cuttack, Dist – Nayagarh.	Nayagarh	Stone	Environmental Clearance for Gunthapaju Stone Quarry- 2.50 Acres, at village Guntapaju, Tahasil – Daspalla, Dist – Nayagarh.	Lease Period FY- 2015-16 to 2019-20)	No	1. Furnished filled in Form-I, pre-feasibility report and check list forwarded by Tahasildar. 2. Topo sheet indicating location of the mine has been furnished. 3. Mining plan approved by the Directorate of Geology, Bhubaneswar, Odisha. 4.No forest land involved in lease area 5.There is no protected areas i.e. National Park, Sanctuary, Habitat for Migratory Birds, Tiger Reserve, Protected Monuments, Inter-State boundary and critically polluted area as identified by CPCB etc. located within 5 km radius of the mine lease area. 6. There is no court case / litigation pending.	No	5600	Recommended for EC for five years (up to 31.03.2020). However, EC is to be issued after receipt of a certificate from concerned Tahasildar that there is no other mine within 500 m from the periphery of the proposed mine lease area.
72.	4681/113 3- NCM/01- 2016	Anjan Kumar Pradhan, M/s Sridurga Corder Pvt. Ltd., At – Gunmepil Crusher, Ps- Daspalla, Dist – Nayagarh.	Nayagarh	Stone	Environmental Clearance for Khamamada Stone Quarry- 2.50 Acres, at village Khamamada, Tahasil – Daspalla, Dist – Nayagarh.	Lease Period FY- 2015-16 to 2019-20)	“Yes” But the distance from the periphery of the proposed mine has not been mentioned.	1. Furnished filled in Form-I, pre-feasibility report and check list forwarded by Tahasildar. 2. Topo sheet indicating location of the mine has been furnished. 3. Mining plan approved by the Directorate of Geology, Odisha, Bhubaneswar. 4.No forest land involved in lease area 5.There is no protected areas i.e. National Park,	No	3000	Recommended for EC for five years (up to 31.03.2020). However, EC is to be issued after receipt of a certificate from concerned Tahasildar that there is no other mine within 500 m from the periphery of the



								Sanctuary, Habitat for Migratory Birds, Tiger Reserve, Protected Monuments, Inter-State boundary and critically polluted area as identified by CPCB etc. located within 5 km radius of the mine lease area. 6. There is no court case / litigation pending.			proposed mine lease area.
73.	4667/113 4- NCM/01-2016	Biswa Ranjan Pradhan, At – Bhogara, Post – Safedne, Ps – Daspalla, Dist – Nayagarh.	Nayagarh	Stone	Environmental Clearance for Poibadi Stone Quarry-I-2.50 Acres at village Poibadi, Tahasil – Daspalla, Dist – Nayagarh.	Lease Period FY-2015-16 to 2019-20)	No	1. Furnished filled in Form-I, pre-feasibility report and check list forwarded by Tahasildar. 2. Topo sheet indicating location of the mine has been furnished. 3. Mining plan approved by the Deputy Directorate of Geology, Odisha.. 4.No forest land involved in lease area 5.There is no protected areas i.e. National Park, Sanctuary, Habitat for Migratory Birds, Tiger Reserve, Protected Monuments, Inter-State boundary and critically polluted area as identified by CPCB etc. located within 5 km radius of the mine lease area. 6. There is no court case / litigation pending.	No	1800	Recommended for EC for five years (up to 31.03.2020). However, EC is to be issued after receipt of a certificate from concerned Tahasildar that there is no other mine within 500 m from the periphery of the proposed mine lease area.

74.	34278/11 36- NCM/01- 2016	Chinmay Khuntia, At/Po- Keshadurapal , Ps- Ghasipura, Dist – Keonjhar.	Keonjhar	Stone	Environmental Clearance for Narangpur Stone Quarry- 3.07 Acres, village Nabrangpur, Tahasil – Ghasipura, Dist – Keonjhar.	Lease Period FY- 2015- 16 to 2019- 20)	No	1. Furnished filled in Form-I, pre-feasibility report and check list forwarded by Tahasildar. 2. Topo sheet indicating location of the mine has been furnished. 3. Mining plan approved by the Deputy Director, Geology, Keonjhar. 4.No forest land involved in lease area 5.There is no protected areas i.e. National Park, Sanctuary, Habitat for Migratory Birds, Tiger Reserve, Protected Monuments, Inter-State boundary and critically polluted area as identified by CPCB etc. located within 5 km radius of the mine lease area. 6. There is no court case / litigation pending.	No	690	Recommended for EC for five years (up to 31.03.2020). However, EC is to be issued after receipt of a certificate from concerned Tahasildar that there is no other mine within 500 m from the periphery of the proposed mine lease area.
75.	40136/11 37- NCM/01- 2016	Dhirendra Padhi, At – Mohuldiha, Po/Ps – Kalipada, Dist – Mayurbhanj.	Mayurbhanj	Sand	Environmental Clearance for Janakpur (Bajarpur) Sand Bed - 12.50 Acres village Janakpur, (Bajapur), Tahasil – Katipada, Dist - Mayurbhanj	Lease Period FY- 2015- 16 to 2019- 20)	No	1. Furnished filled in Form-I, pre-feasibility report and check list forwarded by Tahasildar. 2. Topo sheet indicating location of the mine has been furnished. 3. Mining plan approved by the Mining Officer, Baripada Circle, Baripada. 4.No forest land involved in lease area 5.There is no protected areas i.e. National Park,	No	10,2 40	Recommended for EC for five years (up to 31.03.2020). However, EC is to be issued after receipt of a certificate from concerned Tahasildar that there is no other mine within 500 m from the periphery of the

								Sanctuary, Habitat for Migratory Birds, Tiger Reserve, Protected Monuments, Inter-State boundary and critically polluted area as identified by CPCB etc. located within 5 km radius of the mine lease area. 6. There is no court case / litigation pending.			proposed mine lease area.
76.	8472/113 8- NCM/01-2016	Chintamani Jena, At/Po- Khaliamenta, Ps – Ghasipura, Dist – Keonjhar.	Keonjhar	Stone	Environmental Clearance for Biragobindapur Stone Quarry- 2.38 Acres, village Biragovindapur , Tahasil – Ghasipura, Dist – Keonjhar.	Lease Period FY- 2015-16 to 2019-20)	No	1. Furnished filled in Form-I, pre-feasibility report and check list forwarded by Tahasildar. 2. Topo sheet indicating location of the mine has been furnished. 3. Mining plan approved by the Deputy Director, Geology, Keonjhar. 4.No forest land involved in lease area 5.There is no protected areas i.e. National Park, Sanctuary, Habitat for Migratory Birds, Tiger Reserve, Protected Monuments, Inter-State boundary and critically polluted area as identified by CPCB etc. located within 5 km radius of the mine lease area. 6. There is no court case / litigation pending.	No	1212	Recommended for EC for five years (up to 31.03.2020). However, EC is to be issued after receipt of a certificate from concerned Tahasildar that there is no other mine within 500 m from the periphery of the proposed mine lease area.

77.	3042/113 9- NCM/01- 2016	Prakash Ranjan Pattanaik, At/Po- Binka, Ps – Binka, Dist - Subarnapur	Subarna pur	Stone	Environmental Clearance for Bisalpalli Stone Quarry-1.50 Acres, At – Bisapoli, Tahasil – Binka, Dist – Subarnapur.	Lease Period FY- 2015- 16 to 2019- 20)	No	1. Furnished filled in Form-I, pre-feasibility report and check list forwarded by Tahasildar. 2. Topo sheet indicating location of the mine has been furnished. 3. Mining plan approved by the Joint Director Geology, Zonal Survey, Bolangir. 4.No forest land involved in lease area 5.There is no protected areas i.e. National Park, Sanctuary, Habitat for Migratory Birds, Tiger Reserve, Protected Monuments, Inter-State boundary and critically polluted area as identified by CPCB etc. located within 5 km radius of the mine lease area. 6. There is no court case / litigation pending.	No	900	Recommended for EC for five years (up to 31.03.2020). However, EC is to be issued after receipt of a certificate from concerned Tahasildar that there is no other mine within 500 m from the periphery of the proposed mine lease area.
78.	40954/11 40- NCM/01- 2016	Ms R K Industries, Room No. 1/62, Maa Barabhuja Mall, Khandagiri, Bhubaneswar - 751030	Balangir	Decor ative Stone	Environmental Clearance for Kusakela Decorative Stone-2.537 Ha, at village Kusakela, Tahasil – Titlagarh, Dist – Bolangir.	Lease period is for 20 years from 25.04.2 015.  (Mining plan is for 5 years)	“Yes” But the distance from the periphery of the proposed mine has not been mentioned.	1. Furnished filled in Form-I, pre-feasibility report 2. Topo sheet indicating location of the mine has been furnished. 3. Mining plan approved by the Director of Mines, Odisha, Bhubaneswar. 4.No forest land involved in lease area 5.There is no protected areas i.e. National Park, Sanctuary, Habitat for Migratory Birds, Tiger	No	2600 0	Recommended for EC for 20 years valid up to 24.05.2035. However, EC is to be issued after receipt of a certificate from concerned Tahasildar that there is no other mine within 500 m from the periphery of the

								Reserve, Protected Monuments, Inter-State boundary and critically polluted area as identified by CPCB etc. located within 5 km radius of the mine lease area. 6. There is no court case / litigation pending. 7. <b>No Check list.</b>			proposed mine lease area.
79.	8835/114 1- NCM/01-2016	Sushanta Kumar Behera, S/o Sudarshan Behera, At – jagannath Prasad, Ps-Buguda, Dist – Ganjam.	Ganjam	Stone	Environmental Clearance for Haripur Stone Quarry-12.00 Acres, At village Haripur, Tahasil – Jagannath Prasad, Dist – Ganjam.	Lease Period FY-2015-16 to 2019-20)	No	1. Furnished filled in Form-I, pre-feasibility report and check list forwarded by Tahasildar. 2. Topo sheet indicating location of the mine has been furnished. 3. Mining plan approved by the Deputy Director, Geology, Berhampur. 4.No forest land involved in lease area 5.There is no protected areas i.e. National Park, Sanctuary, Habitat for Migratory Birds, Tiger Reserve, Protected Monuments, Inter-State boundary and critically polluted area as identified by CPCB etc. located within 5 km radius of the mine lease area. 6. There is no court case / litigation pending.	No	2600	Recommended for EC for five years (up to 31.03.2020). However, EC is to be issued after receipt of a certificate from concerned Tahasildar that there is no other mine within 500 m from the periphery of the proposed mine lease area.
80.	8869/114 2- NCM/01-2016	Abhimanyu Sing Vill – Dumadei,	Nabaran gpur	Sand	Environmental Clearance for Balenga Sand Quarry-12.50	Lease Period FY-2015-	No	1. Furnished filled in Form-I, pre-feasibility report and check list forwarded by Tahasildar.	No	1490 0	Recommended for EC for five years (up to 31.03.2020).

		Post – Kodinga, Dist - Nabarangpur			Acres over an area of 5.058 ha. At – Village – Balenga, Tahasil – Kodinga, Dist - Nabarangpur	16 to 2019- 20)		2. Topo sheet indicating location of the mine has been furnished. 3. Approved mining plan submitted. 4.No forest land involved in lease area 5.There is no protected areas i.e. National Park, Sanctuary, Habitat for Migratory Birds, Tiger Reserve, Protected Monuments, Inter-State boundary and critically polluted area as identified by CPCB etc. located within 5 km radius of the mine lease area. 6. There is no court case / litigation pending.			However, EC is to be issued after receipt of a certificate from concerned Tahasildar that there is no other mine within 500 m from the periphery of the proposed mine lease area.
81.	4169/114 7- NCM/01- 2016	Sri Taranisen Singh Tulashi Chaura, Baripada, Dist - Mayurbhanj	Mayurbh anj	Sand	Environmental Clearance for Balanga River Sand Bed-6.82 Ha. At- Village – Pratappur, Tahasil – Badsahi, Dist - Mayurbhanj	Lease Period FY- 2015- 16 to 2019- 20)	3KM	1. Furnished filled in Form- I, pre-feasibility report and check list forwarded by Tahasildar. 2. Topo sheet indicating location of the mine has been furnished. 3. Approved mining plan submitted. 4.No forest land involved in lease area 5.There is no protected areas i.e. National Park, Sanctuary, Habitat for Migratory Birds, Tiger Reserve, Protected Monuments, Inter-State boundary and critically polluted area as identified	No	6000	Recommended for EC for five years (up to 31.03.2020)

								by CPCB etc. located within 5 km radius of the mine lease area. 6. There is no court case / litigation pending.			
82.	4372/1148-NCM/01-2016	Gangadhar Mishra Vill – Kodapada, Anandpur, Dist – Keonjhar.	Keonjhar	Sand	Environmental Clearance for Baitarani Sand Bed-5.05 Ha. Village – Goudadiha, Tahasil – Anandpur, Dist – Keonjhar.	Lease Period FY-2015-16 to 2019-20)	“Yes” But the distance from the periphery of the proposed mine has not been mentioned.	1. Furnished filled in Form-I, pre-feasibility report and check list forwarded by Tahasildar. 2. Topo sheet indicating location of the mine has been furnished. 3. Approved mining plan submitted. 4.No forest land involved in lease area 5.There is no protected areas i.e. National Park, Sanctuary, Habitat for Migratory Birds, Tiger Reserve, Protected Monuments, Inter-State boundary and critically polluted area as identified by CPCB etc. located within 5 km radius of the mine lease area. 6. There is no court case / litigation pending.	No	6996	Recommended for EC for five years (up to 31.03.2020). However, EC is to be issued after receipt of a certificate from concerned Tahasildar that there is no other mine within 500 m from the periphery of the proposed mine lease area.
83.	4859/1150-NCM/01-2016	Bhagwan Saraf At/Po-Talapati, Bisoi, Dist - Mayurbhanj	Mayurbhanj	Stone	Environmental Clearance for Brahmanposi Stone Quarry-0.94 Ha, Village – Brahmaniposi, Tahasil – Bisoi, Dist – Mayurbhanj.	Lease Period FY-2015-16 to 2019-20)	1KM	1. Furnished filled in Form-I, pre-feasibility report and check list forwarded by Tahasildar. 2. Topo sheet indicating location of the mine has been furnished. 3. Approved mining plan submitted. 4.No forest land involved in	No	1725	Recommended for EC for five years (up to 31.03.2020)

								lease area 5. There is no protected areas i.e. National Park, Sanctuary, Habitat for Migratory Birds, Tiger Reserve, Protected Monuments, Inter-State boundary and critically polluted area as identified by CPCB etc. located within 5 km radius of the mine lease area. 6. There is no court case / litigation pending.			
84.	4938/115 1- NCM/01- 2016	Sushil Kumar Agarwalla At/Po- Bangiriposi, Bisoi, Dist – Mayurbhanj.	Mayurbh anj	Stone	Environmental Clearance for Ralibandha Stone Quarry- 0.40 Ha. Village – Raliabindha, Tahasil – Bisoi, Dist – Mayurbhanj.	Lease Period FY- 2015- 16 to 2019- 20)	No	1. Furnished filled in Form-I, pre-feasibility report and check list forwarded by Tahasildar. 2. Topo sheet indicating location of the mine has been furnished. 3. Approved mining plan submitted. 4. No forest land involved in lease area 5. There is no protected areas i.e. National Park, Sanctuary, Habitat for Migratory Birds, Tiger Reserve, Protected Monuments, Inter-State boundary and critically polluted area as identified by CPCB etc. located within 5 km radius of the mine lease area. 6. There is no court case / litigation pending.	No	1044	Recommended for EC for five years (up to 31.03.2020). However, EC is to be issued after receipt of a certificate from concerned Tahasildar that there is no other mine within 500 m from the periphery of the proposed mine lease area.



85.	40995/11 53- NCM/01- 2016	Sudha Ranjan Mohapatra At- Baniapat, Post – Keonjhar.	Keonjhar	Stone	Environmental Clearance for Benidihi Stone Quarry (Eastern Side) Over Lease Area Of 9.884 Acres/4.00 Ha Located At Village- Benidihi, Tahasil- Banspal, District- Keonjhar.	Lease Period FY- 2015- 16 to 2019- 20)	“Yes” But the distance from the periphery of the proposed mine has not been mentioned.	1. Furnished filled in Form-I, pre-feasibility report and check list forwarded by Tahasildar. 2. Topo sheet indicating location of the mine has been furnished. 3. Approved mining plan submitted. 4.No forest land involved in lease area 5.There is no protected areas i.e. National Park, Sanctuary, Habitat for Migratory Birds, Tiger Reserve, Protected Monuments, Inter-State boundary and critically polluted area as identified by CPCB etc. located within 5 km radius of the mine lease area. 6. There is no court case / litigation pending. 7. <b>The lease hold area is on the Bagiharan Jhor in the forest land.</b>	No	2132	SEAC has decided to return the proposal as it is mentioned in the checklist there is a common boundary with another stone quarry. So Environmental management plan is required.
86.	38622/11 54- NCM/01- 2016	Birabar Parida At- Brundabanpur, Post – Ghaduala, Dist – Nayagarh.	Nayagarh	Stone	Environmental Clearance for Hatadwara Stone Quarry- 4.32 Acres (1.75 ha.) Tahasil – Nayagarh, Village – Hatadwar, Dist – Nayagarh.	Lease Period FY- 2015- 16 to 2019- 20)	“Yes” But the distance from the periphery of the proposed mine has not been mentioned.	1. Furnished filled in Form-I, pre-feasibility report and check list forwarded by Tahasildar. 2. Topo sheet indicating location of the mine has been furnished. 3. Approved mining plan submitted. 4.No forest land involved in lease area 5.There is no protected	No	720	Recommended for EC for five years (up to 31.03.2020). However, EC is to be issued after receipt of a certificate from concerned Tahasildar that there is no other mine within 500

								areas i.e. National Park, Sanctuary, Habitat for Migratory Birds, Tiger Reserve, Protected Monuments, Inter-State boundary and critically polluted area as identified by CPCB etc. located within 5 km radius of the mine lease area. 6. There is no court case / litigation pending.			m from the periphery of the proposed mine lease area.
87.	41037/11 55- NCM/01- 2016	Niranjn Giri At/Po- Lagalsila, Badampahar, Dist - Mayurbhanj	Mayurbh anj	Stone	Environmental Clearance for Langalsila Stone Quarry No.:li-2.42 Acres (0.979 ha.), Langalsila, Kusumi, Badampahar, Dist – Mayurbhanj.	Lease Period FY- 2015- 16 to 2019- 20)	No	1. Furnished filled in Form-I, pre-feasibility report and check list forwarded by Tahasildar. 2. Topo sheet indicating location of the mine has been furnished. 3. Approved mining plan submitted. 4.No forest land involved in lease area 5.There is no protected areas i.e. National Park, Sanctuary, Habitat for Migratory Birds, Tiger Reserve, Protected Monuments, Inter-State boundary and critically polluted area as identified by CPCB etc. located within 5 km radius of the mine lease area. 6. There is no court case / litigation pending.	No	957	Recommended for EC for five years (up to 31.03.2020). However, EC is to be issued after receipt of a certificate from concerned Tahasildar that there is no other mine within 500 m from the periphery of the proposed mine lease area.
88.	41050/11 56- NCM/01-	Bimal Kumar Swain At/Po –	Mayurbh anj	Stone	Environmental Clearance for Jorda Stone	Lease Period FY-	No	1. Furnished filled in Form-I, pre-feasibility report and check list forwarded by	No	1504	Recommended for EC for five years (up to

	2016	Dhangirimuta, Badampahar, Dist – Mayurbhanj.			Quarry-1.32 Ha, Village – Jorda, Kusumi, Badampahar, Dist – Mayurbhanj.	2015-16 to 2019-20)		Tahasildar. 2. Topo sheet indicating location of the mine has been furnished. 3. Approved mining plan submitted. 4.No forest land involved in lease area 5.There is no protected areas i.e. National Park, Sanctuary, Habitat for Migratory Birds, Tiger Reserve, Protected Monuments, Inter-State boundary and critically polluted area as identified by CPCB etc. located within 5 km radius of the mine lease area. 6. There is no court case / litigation pending.			31.03.2020). However, EC is to be issued after receipt of a certificate from concerned Tahasildar that there is no other mine within 500 m from the periphery of the proposed mine lease area.
89.	41054/11 57- NCM/01-2016	Suryakanta Behera At- Sinduria, Po – Mathupur, Dist - Nayagarh	Nayagarh	Stone	Environmental Clearance for Nagajhar Stone Quarry-2.00 Acres, Village – Nagajhar, Tahasil – Ranapur, Dist – Nayagarh.	Lease Period FY- 2015-16 to 2019-20)	“Yes” But the distance from the periphery of the proposed mine has not been mentioned.	1. Furnished filled in Form-I, pre-feasibility report and check list forwarded by Tahasildar. 2. Topo sheet indicating location of the mine has been furnished. 3. Approved mining plan submitted. 4.No forest land involved in lease area 5.There is no protected areas i.e. National Park, Sanctuary, Habitat for Migratory Birds, Tiger Reserve, Protected Monuments, Inter-State boundary and critically	No	900	Recommended for EC for five years (up to 31.03.2020). However, EC is to be issued after receipt of a certificate from concerned Tahasildar that there is no other mine within 500 m from the periphery of the proposed mine lease area.

								polluted area as identified by CPCB etc. located within 5 km radius of the mine lease area. 6. There is no court case / litigation pending.			
90.	41075/11 58- NCM/01- 2016	Rajesh Kumar Mohapatra Village – Khanjamahal, Tahasil – Sora, Dist – Balasore.	Balaso re	Stone	Environmental Clearance for Khanjamahal Stone Quarry No-37-2.00 Acres (0.809 ha.), at – village – Khanjamahal, Tahasil – Sora, Dist – Balasore.	Lease Period FY- 2015- 16 to 2019- 20)	No	1. Furnished filled in Form-I, pre-feasibility report and check list forwarded by Tahasildar. 2. Topo sheet indicating location of the mine has been furnished. 3. Approved mining plan submitted. 4.No forest land involved in lease area 5.There is no protected areas i.e. National Park, Sanctuary, Habitat for Migratory Birds, Tiger Reserve, Protected Monuments, Inter-State boundary and critically polluted area as identified by CPCB etc. located within 5 km radius of the mine lease area. 6. There is no court case / litigation pending. 7. <b>As per toposheet the area is within forest land.</b>	No	640	Recommended for EC for five years (up to 31.03.2020). However, EC is to be issued after receipt of a certificate from concerned Tahasildar that there is no other mine within 500 m from the periphery of the proposed mine lease area.
91.	41077/11 59- NCM/01- 2016	Bimal Kumar Swain At/Po- Dhangudimut a, Badampahar,	Mayurbh anj	Stone	Environmental Clearance for Langalasila Stone Quarry- 2.55 Acres (1.03 ha.),	Lease Period FY- 2015- 16 to 2019-	No	1. Furnished filled in Form-I, pre-feasibility report and check list forwarded by Tahasildar. 2. Topo sheet indicating location of the mine has	No	1380	Recommended for EC for five years (up to 31.03.2020). However, EC is to be issued

		Dist – Mayurbhanj.			Village – Langalsila, Tahasil – Kusumi, Dist – Mayurbhanj.	20)		been furnished. 3. Approved mining plan submitted. 4.No forest land involved in lease area 5.There is no protected areas i.e. National Park, Sanctuary, Habitat for Migratory Birds, Tiger Reserve, Protected Monuments, Inter-State boundary and critically polluted area as identified by CPCB etc. located within 5 km radius of the mine lease area. 6. There is no court case / litigation pending.			after receipt of a certificate from concerned Tahasildar that there is no other mine within 500 m from the periphery of the proposed mine lease area.
92.	41101/11 60- NCM/01- 2016	Basanta Kumar Paibarty, At/Po- Thakurmunda , Dist - Mayurbhanj	Mayurbh anj	Sand	Environmental Clearance for Khaskudar- Oriam Sand Bed over an area of 5.196 ha. At – village – Khasakudar, Tahasil – Thakurmunda, Dist - Mayurbhanj	Lease Period FY- 2015- 16 to 2019- 20)	No	1. Furnished filled in Form- I, pre-feasibility report and check list forwarded by Tahasildar. 2. Topo sheet indicating location of the mine has been furnished. 3. Approved mining plan submitted. 4.No forest land involved in lease area 5.There is no protected areas i.e. National Park, Sanctuary, Habitat for Migratory Birds, Tiger Reserve, Protected Monuments, Inter-State boundary and critically polluted area as identified by CPCB etc. located within 5 km radius of the	No	3200	Recommended for EC for five years (up to 31.03.2020). However, EC is to be issued after receipt of a certificate from concerned Tahasildar that there is no other mine within 500 m from the periphery of the proposed mine lease area.

								mine lease area. 6. There is no court case / litigation pending.			
93.	41110/11 61- NCM/01- 2016	Basanta Kumar Paibarty At/Po- Thakurmunda , Dist - Mayurbhanj	Mayurbh anj	Stone	Environmental Clearance for Baliposi Stone Quarry over an area of 0.315 ha. At – Baliposi, Thakurmunda, Dist – Mayurbhanj.	Lease Period FY- 2015- 16 to 2019- 20)	No	1. Furnished filled in Form-I, pre-feasibility report and check list forwarded by Tahasildar. 2. Topo sheet indicating location of the mine has been furnished. 3. Approved mining plan submitted. 4.No forest land involved in lease area 5.There is no protected areas i.e. National Park, Sanctuary, Habitat for Migratory Birds, Tiger Reserve, Protected Monuments, Inter-State boundary and critically polluted area as identified by CPCB etc. located within 5 km radius of the mine lease area. 6. There is no court case / litigation pending.	No	780	Recommended for EC for five years (up to 31.03.2020). However, EC is to be issued after receipt of a certificate from concerned Tahasildar that there is no other mine within 500 m from the periphery of the proposed mine lease area.
94.	41120/11 62- NCM/01- 2016	Bimal Kumar Swain, At- village Dhangdimuta, Badampahar, Dist – Mayurbhanj.	Mayurbh anj	Stone	Environmental Clearance for Raipada Stone Quarry over an area of 0.83 ha. At – village Raipada, Dist – Mayurbhanj.	Lease Period FY- 2015- 16 to 2019- 20)	No	1. Furnished filled in Form-I, pre-feasibility report and check list forwarded by Tahasildar. 2. Topo sheet indicating location of the mine has been furnished. 3. Approved mining plan submitted. 4.No forest land involved in lease area	No	1216	Recommended for EC for five years (up to 31.03.2020). However, EC is to be issued after receipt of a certificate from concerned Tahasildar that there is no other

								5. There is no protected areas i.e. National Park, Sanctuary, Habitat for Migratory Birds, Tiger Reserve, Protected Monuments, Inter-State boundary and critically polluted area as identified by CPCB etc. located within 5 km radius of the mine lease area. 6. There is no court case / litigation pending.			mine within 500 m from the periphery of the proposed mine lease area.
95.	41123/11 63- NCM/01- 2016	Bimal Kumar Swain At- village Dhangdimuta, Badampahar, Dist – Mayurbhanj.	Mayurbhanj	Stone	Environmental Clearance for Langalasila Stone Quarry No-III over an area of 1.012 ha. at village – Langalasila, Dist – Mayurbhanj.	Lease Period FY- 2015-16 to 2019-20)	No	1. Furnished filled in Form-I, pre-feasibility report and check list forwarded by Tahasildar. 2. Topo sheet indicating location of the mine has been furnished. 3. Approved mining plan submitted. 4. No forest land involved in lease area 5. There is no protected areas i.e. National Park, Sanctuary, Habitat for Migratory Birds, Tiger Reserve, Protected Monuments, Inter-State boundary and critically polluted area as identified by CPCB etc. located within 5 km radius of the mine lease area. 6. There is no court case / litigation pending.	No	960	Recommended for EC for five years (up to 31.03.2020). However, EC is to be issued after receipt of a certificate from concerned Tahasildar that there is no other mine within 500 m from the periphery of the proposed mine lease area.

96.	41125/11 64- NCM/01- 2016	Bimal Kumar Swain At- village Dhangdimuta, Badampahar, Dist – Mayurbhanj	Mayurbh anj	Stone	Environmental Clearance for Purunapani Stone Quarry No-II over an area 0.829 ha. At village Purunapani, Kusumi, Badampahar, Dist – Mayurbhanj.	Lease Period FY- 2015- 16 to 2019- 20)	No	1. Furnished filled in Form-I, pre-feasibility report and check list forwarded by Tahasildar. 2. Topo sheet indicating location of the mine has been furnished. 3. Approved mining plan submitted. 4.No forest land involved in lease area 5.There is no protected areas i.e. National Park, Sanctuary, Habitat for Migratory Birds, Tiger Reserve, Protected Monuments, Inter-State boundary and critically polluted area as identified by CPCB etc. located within 5 km radius of the mine lease area. 6. There is no court case / litigation pending.	No	1152	Recommended for EC for five years (up to 31.03.2020). However, EC is to be issued after receipt of a certificate from concerned Tahasildar that there is no other mine within 500 m from the periphery of the proposed mine lease area.
97.	41171/11 65- NCM/01- 2016	Md Arif Patel At/Po- Kotpad, Dist – Koraput.	Koraput	Stone	Environmental Clearance for Boribeta Stone Quarry over an area of 0.339 ha. At village – Boribeta, Tahasil – Kundra, Dist – Koraput.	Lease Period FY- 2015- 16 to 2019- 20)	No	1. Furnished filled in Form-I, pre-feasibility report and check list forwarded by Tahasildar. 2. Topo sheet indicating location of the mine has been furnished. 3. Approved mining plan submitted. 4.No forest land involved in lease area 5.There is no protected areas i.e. National Park, Sanctuary, Habitat for Migratory Birds, Tiger	No	1650	Recommended for EC for five years (up to 31.03.2020). However, EC is to be issued after receipt of a certificate from concerned Tahasildar that there is no other mine within 500 m from the periphery of the proposed mine



								Reserve, Protected Monuments, Inter-State boundary and critically polluted area as identified by CPCB etc. located within 5 km radius of the mine lease area. 6. There is no court case / litigation pending.			lease area.
98.	41177/11 66- NCM/01- 2016	Md Arif Patel At/Po- Kotpad, Dist – Koraput.	Koraput	Stone	Environmental Clearance for Kurumakote Stone Quarry over an area 4.856 ha. At – village – Kurumakota, Tahasil – Kotpad, Dist – Koraput.	Lease Period FY-2015-16 to 2019-20)	No	1. Furnished filled in Form-I, pre-feasibility report and check list forwarded by Tahasildar. 2. Topo sheet indicating location of the mine has been furnished. 3. Approved mining plan submitted. 4.No forest land involved in lease area 5.There is no protected areas i.e. National Park, Sanctuary, Habitat for Migratory Birds, Tiger Reserve, Protected Monuments, Inter-State boundary and critically polluted area as identified by CPCB etc. located within 5 km radius of the mine lease area. 6. There is no court case / litigation pending.	No	1932	Recommended for EC for five years (up to 31.03.2020). However, EC is to be issued after receipt of a certificate from concerned Tahasildar that there is no other mine within 500 m from the periphery of the proposed mine lease area.

99.	41182/11 67- NCM/01- 2016	Md Arif Patel At/Po- Kotpad, Dist – Koraput.	Koraput	Stone	Environmental Clearance for Lima Stone Quarry over an area of 0.186 ha. At village Lima, Tahasil – Kundra, Dist – Koraput.	Lease Period FY- 2015- 16 to 2019- 20)	No	1. Furnished filled in Form-I, pre-feasibility report and check list forwarded by Tahasildar. 2. Topo sheet indicating location of the mine has been furnished. 3. Approved mining plan submitted. 4.No forest land involved in lease area 5.There is no protected areas i.e. National Park, Sanctuary, Habitat for Migratory Birds, Tiger Reserve, Protected Monuments, Inter-State boundary and critically polluted area as identified by CPCB etc. located within 5 km radius of the mine lease area. 6. There is no court case / litigation pending.	No	1200	Recommended for EC for five years (up to 31.03.2020). However, EC is to be issued after receipt of a certificate from concerned Tahasildar that there is no other mine within 500 m from the periphery of the proposed mine lease area.
100.	4557/113 5- NCM/01- 2016	Sri Ajit Kumar Satapathy, S/o Sanat Ku. Satapathy, At- Amarnagar, Post – Baunsalundi, PS- Bhanjanagar, Dist – Ganjam.	Ganjam	Stone	Environmental Clearance for Landeihill Stone Quarry Mining Project Having An Area Of 12.500 Acres With Proposed Production Capacity Of 1884 Cu.M At Village- Landeihill, Tehsil-	Lease Period FY- 2014- 15 to 2018- 19  (Plan period FY 2015- 16 to 2018- 19)	No	1. Furnished filled in Form-I, pre-feasibility report and check list forwarded by Tahasildar. 2. Topo sheet indicating location of the mine has been furnished. 3. Approved mining plan submitted. 4.No forest land involved in lease area 5.There is no protected areas i.e. National Park, Sanctuary, Habitat for Migratory Birds, Tiger	No	2070	Recommended for EC for five years (up to 31.03.2020). However, EC is to be issued after receipt of a certificate from concerned Tahasildar that there is no other mine within 500 m from the periphery of the proposed mine

					Jagannathprasad District- Ganjam Odisha.			Reserve, Protected Monuments, Inter-State boundary and critically polluted area as identified by CPCB etc. located within 5 km radius of the mine lease area. 6. There is no court case / litigation pending. 7. <b>Xerox copy of the checklist has been submitted. Original checklist should be asked to submit.</b>			lease area.
101.	41192/1169-NCM/01-2016	Kamaldev Jha At/Po- Jagdalpur, Dist – Bastar, Chhatishgarh.	Koraput	Stone	Environmental Clearance for Naragam Stone Quarry over an area of 0.405 ha. At village Nargam, Tahasil – Kundra, Dist – Koraput.	Lease Period FY- 2015-16 to 2019-20)	No	1. Furnished filled in Form-I, pre-feasibility report and check list forwarded by Tahasildar. 2. Topo sheet indicating location of the mine has been furnished. 3. Approved mining plan submitted. 4.No forest land involved in lease area 5.There is no protected areas i.e. National Park, Sanctuary, Habitat for Migratory Birds, Tiger Reserve, Protected Monuments, Inter-State boundary and critically polluted area as identified by CPCB etc. located within 5 km radius of the mine lease area. 6. There is no court case / litigation pending.	No	1584	Recommended for EC for five years (up to 31.03.2020). However, EC is to be issued after receipt of a certificate from concerned Tahasildar that there is no other mine within 500 m from the periphery of the proposed mine lease area.

102.	41207/11 70- NCM/01- 2016	Madhusudan Mohakar  At- Badapinda padar, Post – Borigumma, Dist – Koraput.	Koraput	Stone	Environmental Clearance for Badapindapad ar Stone Quarry over an area of 0.720 ha. At Badapinda padar, Post – Borigumma, Dist – Koraput.	Lease Period FY- 2015- 16 to 2019- 20)	No	1. Furnished filled in Form-I, pre-feasibility report and check list forwarded by Tahasildar. 2. Topo sheet indicating location of the mine has been furnished. 3. Approved mining plan submitted. 4.No forest land involved in lease area 5.There is no protected areas i.e. National Park, Sanctuary, Habitat for Migratory Birds, Tiger Reserve, Protected Monuments, Inter-State boundary and critically polluted area as identified by CPCB etc. located within 5 km radius of the mine lease area. 6. There is no court case / litigation pending.	No	1796	Recommended for EC for five years (up to 31.03.2020). However, EC is to be issued after receipt of a certificate from concerned Tahasildar that there is no other mine within 500 m from the periphery of the proposed mine lease area.
103.	41209/11 71- NCM/01- 2016	Madhusudan Mohakar, At – Solopguda, Post – Gumuda, Dist – Koraput.	Koraput	Stone	Environmental Clearance for Gumuda Stone Quarry over an area of 2.80 ha. At village Gumuda, Tahasil – Borigumma, Dist – Koraput.	Lease Period FY- 2015- 16 to 2019- 20)	No	1. Furnished filled in Form-I, pre-feasibility report and check list forwarded by Tahasildar. 2. Topo sheet indicating location of the mine has been furnished. 3. Approved mining plan submitted. 4.No forest land involved in lease area 5.There is no protected areas i.e. National Park, Sanctuary, Habitat for Migratory Birds, Tiger	No	1098	The lease area is plot no 163 which coincides with another lease. Hence lease appear within 500m. Hence a clarification may be obtained from Tahasildar that lease are is more than 500m apart..

								Reserve, Protected Monuments, Inter-State boundary and critically polluted area as identified by CPCB etc. located within 5 km radius of the mine lease area. 6. There is no court case / litigation pending.			
104.	41211/1172-NCM/01-2016	G Venkat Rao, At/Po- Bijapur, Dist – Koraput.	Koraput	Stone	Environmental Clearance for Charamula Stone Quarry over an area of 4.047 ha. At village Charmula, Tahasil – Kotpad, Dist – Koraput.	Lease Period FY- 2015-16 to 2019-20)	No	1. Furnished filled in Form-I, pre-feasibility report and check list forwarded by Tahasildar. 2. Topo sheet indicating location of the mine has been furnished. 3. Approved mining plan submitted. 4.No forest land involved in lease area 5.There is no protected areas i.e. National Park, Sanctuary, Habitat for Migratory Birds, Tiger Reserve, Protected Monuments, Inter-State boundary and critically polluted area as identified by CPCB etc. located within 5 km radius of the mine lease area. 6. There is no court case / litigation pending. 7. <b>As per toposheet site is within forest land.</b>	No	4050	Recommended for EC for five years (up to 31.03.2020). However, EC is to be issued after receipt of a certificate from concerned Tahasildar that there is no other mine within 500 m from the periphery of the proposed mine lease area.
105.	9041/1173-NCM/01-2016	Nabin Mishra, Dist – Jharsuguda.	Sambal pur	Stone	Environmental Clearance for Baradunguri Stone Quarry	Lease Period FY- 2015-	No	1. Furnished filled in Form-I, pre-feasibility report and check list forwarded by Tahasildar.	No	2800	The lease area is plot no 163 which coincides with another

					over an area of 1.537 ha. At village Baradumguri, Tahasil – Rengali, Dist – Sambalpur.	16 to 2019-20)		2. Topo sheet indicating location of the mine has been furnished. 3. Approved mining plan submitted. 4.No forest land involved in lease area 5.There is no protected areas i.e. National Park, Sanctuary, Habitat for Migratory Birds, Tiger Reserve, Protected Monuments, Inter-State boundary and critically polluted area as identified by CPCB etc. located within 5 km radius of the mine lease area. 6. There is no court case / litigation pending.			lease. Hence lease appear within 500m. Hence a clarification may be obtained from Tahasildar that lease are is more than 500m apart..
106.	9067/117 7- NCM/01-2016	Durjan Ganta, At village Nuagaon, Post – Jimidipeta.	Rayagada	Sand	Environmental Clearance for Gurrajguda Sand Bed-over an area of 5.706 ha. At village Gurrajguda, Tahasil/Dist – Rayagada.	Lease Period FY-2015-16 to 2019-20)	“Yes” But the distance from the periphery of the proposed mine has not been mentioned.	1. Furnished filled in Form-I, pre-feasibility report and check list forwarded by Tahasildar. 2. Topo sheet indicating location of the mine has been furnished. 3. Approved mining plan submitted. 4.No forest land involved in lease area 5.There is no protected areas i.e. National Park, Sanctuary, Habitat for Migratory Birds, Tiger Reserve, Protected Monuments, Inter-State boundary and critically polluted area as identified	No	12000	Recommended for EC for five years (up to 31.03.2020). However, EC is to be issued after receipt of a certificate from concerned Tahasildar that there is no other mine within 500 m from the periphery of the proposed mine lease area.

								by CPCB etc. located within 5 km radius of the mine lease area. 6. There is no court case / litigation pending.			
107.	9077/117 9- NCM/01- 2016	Sanjay Kumar Agrawal, Dist – Jharsuguda.	Jharsuguda.	Sand	Environmental Clearance for Panchapada River Sand Bed – over an area of 12.140 ha. At village panchpada, Tahasil/Dist – Jharsuguda.	Lease Period FY-2015-16 to 2019-20)	“Yes” But the distance from the periphery of the proposed mine has not been mentioned.	1. Furnished filled in Form-I, pre-feasibility report and check list forwarded by Tahasildar. 2. Topo sheet indicating location of the mine has been furnished. 3. Approved mining plan submitted. 4.No forest land involved in lease area 5.There is no protected areas i.e. National Park, Sanctuary, Habitat for Migratory Birds, Tiger Reserve, Protected Monuments, Inter-State boundary and critically polluted area as identified by CPCB etc. located within 5 km radius of the mine lease area. 6. There is no court case / litigation pending.	No	5314 00	Recommended for EC for five years (up to 31.03.2020). However, EC is to be issued after receipt of a certificate from concerned Tahasildar that there is no other mine within 500 m from the periphery of the proposed mine lease area.
108.	9082/118 1- NCM/01- 2016	Rajendra Sharma, Dist – Bargarh.	Bargarh	Sand	Environmental Clearance for Chakuli Bhoipura Sand Bed-over an area of 8.814 ha. At village Chakuli, Tahasil – Attabira, Dist –	Lease Period FY-2015-16 to 2019-20)	No	1. Furnished filled in Form-I, pre-feasibility report and check list forwarded by Tahasildar. 2. Topo sheet indicating location of the mine has been furnished. 3. Approved mining plan submitted. 4.No forest land involved in	No	2449	Recommended for EC for five years (up to 31.03.2020). However, EC is to be issued after receipt of a certificate from concerned Tahasildar that

					Bargarh.			lease area 5. There is no protected areas i.e. National Park, Sanctuary, Habitat for Migratory Birds, Tiger Reserve, Protected Monuments, Inter-State boundary and critically polluted area as identified by CPCB etc. located within 5 km radius of the mine lease area. 6. There is no court case / litigation pending.			there is no other mine within 500 m from the periphery of the proposed mine lease area.
109.	41241/1182-NCM/01-2016	P Adinarayan, At/Po-Bijapur.	Koraput	Stone	Environmental Clearance for Janiguda Stone Quarry- over an area of 4.581 ha. At village Jniguda, Tahasil – Borigumma, Dist – Koraput.	Lease Period FY-2015-16 to 2019-20)	No	1. Furnished filled in Form-I, pre-feasibility report and check list forwarded by Tahasildar. 2. Topo sheet indicating location of the mine has been furnished. 3. Approved mining plan submitted. 4.No forest land involved in lease area 5. There is no protected areas i.e. National Park, Sanctuary, Habitat for Migratory Birds, Tiger Reserve, Protected Monuments, Inter-State boundary and critically polluted area as identified by CPCB etc. located within 5 km radius of the mine lease area. 6. There is no court case / litigation pending.	No	3840	Recommended for EC for five years (up to 31.03.2020). However, EC is to be issued after receipt of a certificate from concerned Tahasildar that there is no other mine within 500 m from the periphery of the proposed mine lease area.



110.	41242/11 83- NCM/01- 2016	Madhusudan Mohakar, At – Solapguda, Post – Gumuda, Dist – Koraput.	Koraput	Stone	Environmental Clearance for Gumuda Stone Quarry over an area of 4.067 ha. At village Gumuda Tahasil – Borigumma, Dist – Koraput.	Lease Period FY- 2015- 16 to 2019- 20)	No	<p>1. Furnished filled in Form-I, pre-feasibility report and check list forwarded by Tahasildar.</p> <p>2. Topo sheet indicating location of the mine has been furnished.</p> <p>3. Approved mining plan submitted.</p> <p>4.No forest land involved in lease area</p> <p>5.There is no protected areas i.e. National Park, Sanctuary, Habitat for Migratory Birds, Tiger Reserve, Protected Monuments, Inter-State boundary and critically polluted area as identified by CPCB etc. located within 5 km radius of the mine lease area.</p> <p>6. There is no court case / litigation pending.</p>	No	6726	Recommended for EC for five years (up to 31.03.2020). However, EC is to be issued after receipt of a certificate from concerned Tahasildar that there is no other mine within 500 m from the periphery of the proposed mine lease area.
------	------------------------------------	--	---------	-------	---	--	----	--	----	------	---

Sl. No	SEIAA File No.	Name & Address of the proponent	District	Type of Mineral	Name of the project	Mining lease period	Details of other mines including lease area located within 500 m from the periphery of the proposed mine lease area	Observation of SEAC based on form-I, prefeasibility report, approved mining plan and checklist	Whether general condition apply	Maximum annual production capacity (in m <sup>3</sup> )	Recommendation of SEAC
111.	41246/1185-NCM/01-2016	G Venkat Rao, At/Po-Bijapur.	Koraput	Stone	Environmental Clearance for Jadaput Stone Quarry over an area of 1.238 ha. At village – Jadaput, Tahasil – Borigumma, Dist – Koraput.	Lease Period FY-2015-16 to 2019-20)	The distance from the periphery of the proposed mine has not been mentioned.	1. Furnished filled in Form-I, pre-feasibility report and check list forwarded by Tahasildar. 2. Topo sheet indicating location of the mine has been furnished. 3. Approved mining plan submitted. 4.No forest land involved in lease area 5.There is no protected areas i.e. National Park, Sanctuary, Habitat for Migratory Birds, Tiger Reserve, Protected Monuments, Inter-State boundary and critically polluted area as identified by CPCB etc. located within 5 km radius of the mine lease area. 6. There is no court case / litigation pending.	No	2465	Recommended for EC for five years (up to 31.03.2020). However, EC is to be issued after receipt of a certificate from concerned Tahasildar that there is no other mine within 500 m from the periphery of the proposed mine lease area.
112.	9088/1186-NCM/0	Aman Sharma, At –	Jharsuguda	Sand	Environmental Clearance for Sripura	Lease Period FY-	“Yes” The distance from the	1. Furnished filled in Form-I, pre-feasibility report and check list	No	13002	Recommended for EC for five years (up to

	1-2016	Marwaripada, Dist – Jharsuguda			Sand Bed – B over an area of 14.065 ha. At village Sripura, Tahasil/Dist – Jharsuguda.	2015-16 to 2019-20)	periphery of the proposed mine has not been mentioned.	forwarded by Tahasildar. 2. Topo sheet indicating location of the mine has been furnished. 3. Approved mining plan submitted. 4.No forest land involved in lease area 5.There is no protected areas i.e. National Park, Sanctuary, Habitat for Migratory Birds, Tiger Reserve, Protected Monuments, Inter-State boundary and critically polluted area as identified by CPCB etc. located within 5 km radius of the mine lease area. 6. There is no court case / litigation pending.			31.03.2020). However, EC is to be issued after receipt of a certificate from concerned Tahasildar that there is no other mine within 500 m from the periphery of the proposed mine lease area.
113.	9103/1 187- NCM/0 1-2016	Subhabrata Mohanty 2/12, 2 <sup>nd</sup> floor, Maa Barabhuja Complex, Khandagiri, Bhubaneswar.	Khorda	Stone	Environmental Clearance for Kaipadar New Building Stone Quarry(Ka)-over an area of 3.0 ha. At village Kaipadar, Tahasil/Dist – Khordha	Lease Period FY- 2015-16 to 2019-20)	“Yes” The distance from the periphery of the proposed mine has not been mentioned.	1. Furnished filled in Form-I, pre-feasibility report and check list forwarded by Tahasildar. 2. Topo sheet indicating location of the mine has been furnished. 3. Approved mining plan submitted. 4.No forest land involved in lease area 5.There is no protected areas i.e. National Park, Sanctuary, Habitat for Migratory Birds, Tiger Reserve, Protected Monuments, Inter-State	No	2130	Recommended for EC for five years (up to 31.03.2020). However, EC is to be issued after receipt of a certificate from concerned Tahasildar that there is no other mine within 500 m from the periphery of the proposed mine lease area.

								boundary and critically polluted area as identified by CPCB etc. located within 5 km radius of the mine lease area. 6. There is no court case / litigation pending.			
114.	9110/1 188- NCM/0 1-2016	Subhabrata Mohanty 2/12, 2 <sup>nd</sup> floor, Maa Barabhuj Complex, Khandagiri, Bhubanesw ar.	Khorda	Stone	Environment al Clearance for Kaipadar New Building Stone Quarry(Ka)- over an area of 3.0 ha. At village Kaipadar, Tahasil/Dist – Khordha.	Lease Period FY- 2015- 16 to 2019- 20)	The distance from the periphery of the proposed mine has not been mentioned.	1. Furnished filled in Form-I, pre-feasibility report and check list forwarded by Tahasildar. 2. Topo sheet indicating location of the mine has been furnished. 3. Approved mining plan submitted. 4.No forest land involved in lease area 5.There is no protected areas i.e. National Park, Sanctuary, Habitat for Migratory Birds, Tiger Reserve, Protected Monuments, Inter-State boundary and critically polluted area as identified by CPCB etc. located within 5 km radius of the mine lease area. 6. There is no court case / litigation pending.	No	2100	Recommended for EC for five years (up to 31.03.2020). However, EC is to be issued after receipt of a certificate from concerned Tahasildar that there is no other mine within 500 m from the periphery of the proposed mine lease area.

115.	9115/1 189- NCM/0 1-2016	Subhabrata Mohanty 2/12, 2 <sup>nd</sup> floor, Maa Barabhuja Complex, Khandagiri, Bhubanesw ar.	Khorda	Stone	Environment al Clearance for Kaipadar New Building Stone Quarry(Ka)- over an area of 1 ha. At village Kaipadar, Tahasil/Dist – Khordha.	Lease Period FY- 2015- 16 to 2019- 20)	“Yes” The distance from the periphery of the proposed mine has not been mentioned.	1. Furnished filled in Form-I, pre-feasibility report and check list forwarded by Tahasildar. 2. Topo sheet indicating location of the mine has been furnished. 3. Approved mining plan submitted. 4.No forest land involved in lease area 5.There is no protected areas i.e. National Park, Sanctuary, Habitat for Migratory Birds, Tiger Reserve, Protected Monuments, Inter-State boundary and critically polluted area as identified by CPCB etc. located within 5 km radius of the mine lease area. 6. There is no court case / litigation pending.	No	2860	Recommended for EC for five years (up to 31.03.2020). However, EC is to be issued after receipt of a certificate from concerned Tahasildar that there is no other mine within 500 m from the periphery of the proposed mine lease area.
116.	9123/1 190- NCM/0 1-2016	Rajendra Sharma Dist – Bargarh.	Bargarh	Sand	Environment al Clearance for Jhiliminda Sand Bed- over an area of 8.215 ha. At villge Jhilminda, Tahasil – Attabira, Dist – Bargarh.	Lease Period FY- 2015- 16 to 2019- 20)	Distance is 4 km from other mine.	1. Furnished filled in Form-I, pre-feasibility report and check list forwarded by Tahasildar. 2. Topo sheet indicating location of the mine has been furnished. 3. Approved mining plan submitted. 4.No forest land involved in lease area 5.There is no protected areas i.e. National Park, Sanctuary, Habitat for	No	1212	Recommended for EC for five years (up to 31.03.2020)

								Migratory Birds, Tiger Reserve, Protected Monuments, Inter-State boundary and critically polluted area as identified by CPCB etc. located within 5 km radius of the mine lease area. 6. There is no court case / litigation pending.			
117.	9124/1 191- NCM/0 1-2016	Antaryami Biswal, At/Po – Chhend, Rourkela, Dist – Sundargarh	Deogarh	Stone	Environment al Clearance for Bhitarbeda Stone Quarry over an area 2.023 ha. At village Bhitarbeda, Tahasil – Barkote, Dist – Deogarh.	Lease Period FY- 2015- 16 to 2019- 20)	No mines near to this area. But, the distance from the periphery of the proposed mine has not been mentioned.	1. Furnished filled in Form-I, pre-feasibility report and check list forwarded by Tahasildar. 2. Topo sheet indicating location of the mine has been furnished. 3. Approved mining plan submitted. 4.No forest land involved in lease area 5.There is no protected areas i.e. National Park, Sanctuary, Habitat for Migratory Birds, Tiger Reserve, Protected Monuments, Inter-State boundary and critically polluted area as identified by CPCB etc. located within 5 km radius of the mine lease area. 6. There is no court case / litigation pending.	No	2400	Recommended for EC for five years (up to 31.03.2020). However, EC is to be issued after receipt of a certificate from concerned Tahasildar that there is no other mine within 500 m from the periphery of the proposed mine lease area.

118.	9125/1 192- NCM/0 1-2016	Sanjay Kumar Pradhan, At/Po- Sarakote, Saida, Dist – Deogarh.	Deogarh	Stone	Environment al Clearance for Sarankote Stone Quarry-2.40 Acres	Lease Period FY- 2015- 16 to 2019- 20)	No mines near to this area. But, the distance from the periphery of the proposed mine has not been mentioned.	1. Furnished filled in Form-I, pre-feasibility report and check list forwarded by Tahasildar. 2. Topo sheet indicating location of the mine has been furnished. 3. Mining plan is approved by the Deputy Director Geology, Sambalpur. 4.No forest land involved in lease area 5.There is no protected areas i.e. National Park, Sanctuary, Habitat for Migratory Birds, Tiger Reserve, Protected Monuments, Inter-State boundary and critically polluted area as identified by CPCB etc. located within 5 km radius of the mine lease area. 6. There is no court case / litigation pending.	No	1350	Recommended for EC for five years (up to 31.03.2020). However, EC is to be issued after receipt of a certificate from concerned Tahasildar that there is no other mine within 500 m from the periphery of the proposed mine lease area.
119.	5497/1 193- NCM/0 1-2016	Jayanti Sahu, Syamalai Nagar, Hinjili Katu, Dist – Ganjam.	Ganjam	Stone	Environment al Clearance for Dhanantara Stone Quarry Mining Project Having An Area Of 1.012 Ha With Proposed	Lease Period FY- 2015- 16 to 2019- 20)	The distance from the periphery of the proposed mine has not been mentioned.	1. Furnished filled in Form-I, pre-feasibility report and check list forwarded by Tahasildar. 2. Topo sheet indicating location of the mine has been furnished. 3. Mining plan approved by the Geologist and Authorized Officer, Berhampur. 4.No forest land involved	No	894	Recommended for EC for five years (up to 31.03.2020). However, EC is to be issued after receipt of a certificate from concerned Tahasildar that there is no other mine within 500

					Production Capacity Of 839 Cu.M/Annum At Village – Dhanantara, Tehsil - Sheragada, District- Ganjam, State - Odisha			in lease area 5. There is no protected areas i.e. National Park, Sanctuary, Habitat for Migratory Birds, Tiger Reserve, Protected Monuments, Inter-State boundary and critically polluted area as identified by CPCB etc. located within 5 km radius of the mine lease area. 6. There is no court case / litigation pending.			m from the periphery of the proposed mine lease area.
120.	5708/1 195- NCM/0 1-2016	Jayanti Sahu, Syamalai Nagar, Hinjili Katu, Dist – Ganjam.	Ganjam	Stone	Environment al Clearance for Patharpunji (Plot 7) Stone Quarry Mining Project Having An Area Of 2.50 Ha With Proposed Production Capacity Of 1479 M3/Year At Village- Patharapunji, Tehsil- Sheragada District- Ganjam Odisha.	Lease Period FY- 2015- 16 to 2019- 20)	The distance from the periphery of the proposed mine has not been mentioned.	1. Furnished filled in Form-I, pre-feasibility report and check list forwarded by Tahasildar. 2. Topo sheet indicating location of the mine has been furnished. 3. Mining plan approved by the Deputy Director, Geology, Berhampur. 4. No forest land involved in lease area 5. There is no protected areas i.e. National Park, Sanctuary, Habitat for Migratory Birds, Tiger Reserve, Protected Monuments, Inter-State boundary and critically polluted area as identified by CPCB etc. located within 5 km radius of the mine lease area.	No	1766	Recommended for EC for five years (up to 31.03.2020). However, EC is to be issued after receipt of a certificate from concerned Tahasildar that there is no other mine within 500 m from the periphery of the proposed mine lease area.



								6. There is no court case / litigation pending.			
121.	9133/1 196- NCM/0 1-2016	Sribanta Kumar Mishra, At/Po/Taha sil – Kantamal, Dist – Boudh.	Boudh	Stone	Environment al Clearance for Kanikupa Stone Quarry-4.00 Acres	Lease Period FY- 2015- 16 to 2019- 20)	No mines near to this area. But, the distance from the periphery of the proposed mine has not been mentioned.	1. Furnished filled in Form-I, pre-feasibility report and check list forwarded by Tahasildar. 2. Topo sheet indicating location of the mine has been furnished. 3. Mining plan approved by the Authorized Officer, Geologist, Berhampur. 4.No forest land involved in lease area 5.There is no protected areas i.e. National Park, Sanctuary, Habitat for Migratory Birds, Tiger Reserve, Protected Monuments, Inter-State boundary and critically polluted area as identified by CPCB etc. located within 5 km radius of the mine lease area. 6. There is no court case / litigation pending.	No	1020	The SEAC decided to return the proposal to SEIAA and take decision on the proposal after receipt of clarification from the concerned Tahasildar/DFO about status of land is under forest or not.
122.	9288/1 199- NCM/0 1-2016	Sudip Kumar Sahu, At – New Jogiapalli, Post – Gurunthi, Via – Nimakhandi , Dist –	Ganjam	Stone	Environment al Clearance for Jhadankuli Stone Quarry- 11.798 Acres	Lease Period FY- 2015- 16 to 2018- 19)	Distance is 600 meter from other mine.	1. Furnished filled in Form-I, pre-feasibility report and check list forwarded by Tahasildar. 2. Topo sheet indicating location of the mine has been furnished. 3. Mining plan approved by the mining officer, Berhampur.	No	5460	Tahasildar has certified that sanctuary is at 3 Km distance from the proposed lease area. The SEAC decided to return proposal and take decision on the proposal

		Ganjam.						4.No forest land involved in lease area 5.There is no protected areas i.e. National Park, Sanctuary, Habitat for Migratory Birds, Tiger Reserve, Protected Monuments, Inter-State boundary and critically polluted area as identified by CPCB etc. located within 5 km radius of the mine lease area. 6. There is no court case / litigation pending.			after receipt of clarification from Tahasildar/DFO about exact distance of the mine from proposed lease area.
123.	41293/1200-NCM/01-2016	Santosh Kumar Gauda, Gurumurty Pete Street, Aska Road, Berhampur, Dist - Ganjam	Ganjam	Stone	Environment al Clearance for Chandania Pahada Road Metal Quarry Over Lease Area Of 12.00 Acre/4.85 Ha Located At Village- Chandania Pahada, Tahasil- Kukudakhandi, District- Ganjam	Lease Period FY- 2014-15 to 2018-19)	Distance is 2 kms from other mine.	1. Furnished filled in Form-I, pre-feasibility report and check list forwarded by Tahasildar. 2. Topo sheet indicating location of the mine has been furnished. 3. Mining plan approved by the Deputy Director, Geology, Berhampur. 4.No forest land involved in lease area 5.There is no protected areas i.e. National Park, Sanctuary, Habitat for Migratory Birds, Tiger Reserve, Protected Monuments, Inter-State boundary and critically polluted area as identified by CPCB etc. located within 5 km radius of the mine lease	No	2650	Recommended for EC for five years (up to 31.03.2020)

								area. 6. There is no court case / litigation pending.			
124.	41294/ 1201- NCM/0 1-2016	Pramod Kumar Dash, At – Haridakhan di Road, Ambika Nagar, Berhampur.	Ganjam	Stone	Environment al Clearance for Chandania Road Metal Quarry Over Lease Area Of 11.00 Acre/4.451 Ha Located At Village- Chandania , Tahasil- Kukudakhan di, District- Ganjam	Lease Period FY- 2015- 16 to 2019- 20)	Distance is 2 km from other mine.	1. Furnished filled in Form-I, pre-feasibility report and check list forwarded by Tahasildar. 2. Topo sheet indicating location of the mine has been furnished. 3. Mining plan approved by the Deputy Director, Geology, Berhampur. 4.No forest land involved in lease area 5.There is no protected areas i.e. National Park, Sanctuary, Habitat for Migratory Birds, Tiger Reserve, Protected Monuments, Inter-State boundary and critically polluted area as identified by CPCB etc. located within 5 km radius of the mine lease area. 6. There is no court case / litigation pending.	No	3850	Recommended for EC for five years (up to 31.03.2020)
125.	41295/ 1202- NCM/0 1-2016	Anup Kumar Jain, Partner of M/s D.K. Constructio n, At/Po – Near Rly Station, Bolangir.	Bolangir	Stone	Environment al Clearance for Uchhabapali A Stone Quarry Over Lease Area Of 11.50 Acres/4.653 Ha Located	Lease Period FY- 2014- 15 to 2018- 19)	Distance is 1 km from other mine.	1. Furnished filled in Form-I, pre-feasibility report and check list forwarded by Tahasildar. 2. Topo sheet indicating location of the mine has been furnished. 3. Mining plan approved by the Joint Director, Geology, Bolangir.	No	5133	Recommended for EC for five years (up to 31.03.2019)

					At Village-Uchhabapali, Tahasil-Loisingha, District-Bolangir			4.No forest land involved in lease area 5.There is no protected areas i.e. National Park, Sanctuary, Habitat for Migratory Birds, Tiger Reserve, Protected Monuments, Inter-State boundary and critically polluted area as identified by CPCB etc. located within 5 km radius of the mine lease area. 6. There is no court case / litigation pending.			
126.	41297/1203-NCM/01-2016	Dhruba Jain, At/Po-Near Rly. Station, Bolangir.	Bolangir	Stone	Environment al Clearance for Uchhabapali B Stone Quarry Over Lease Area Of 11.50 Acres/4.653 Ha Located At Village-Uchhabapali, Tahasil-Loisingha, District-Bolangir	Lease Period FY-2015-16 to 2019-20)	Distance is 1 km from other mine.	1. Furnished filled in Form-I, pre-feasibility report and check list forwarded by Tahasildar. 2. Topo sheet indicating location of the mine has been furnished. 3. Mining plan approved by the Joint Director, Geology, Bolangir. 4.No forest land involved in lease area 5.There is no protected areas i.e. National Park, Sanctuary, Habitat for Migratory Birds, Tiger Reserve, Protected Monuments, Inter-State boundary and critically polluted area as identified by CPCB etc. located within 5 km radius of the mine lease	No	5658	Recommended for EC for five years (up to 31.03.2019). However, EC is to be issued after receipt of hard copy of complete application.

								area. 6. There is no court case / litigation pending.			
127.	41328/ 1204- NCM/0 1-2016	Bimal Kumar Swain, At/Po- Badampaha r, Ps – Badampaha r, Dist- Mayurbhanj	Mayurbh anj	Sand	Environment al Clearance for Bankand/Bas ila Sand Bed-6.547 Ha	Lease Period FY- 2015- 16 to 2019- 20)	The distance from the periphery of the proposed mine has not been mentioned.	1. Furnished filled in Form-I, pre-feasibility report and check list forwarded by Tahasildar. 2. Topo sheet indicating location of the mine has been furnished. 3. Mining plan approved by the Mining Officer, Baripada. 4.No forest land involved in lease area 5.There is no protected areas i.e. National Park, Sanctuary, Habitat for Migratory Birds, Tiger Reserve, Protected Monuments, Inter-State boundary and critically polluted area as identified by CPCB etc. located within 5 km radius of the mine lease area. 6. There is no court case / litigation pending.	No	2800	Recommended for EC for five years (up to 31.03.2020). However, EC is to be issued after receipt of a certificate from concerned Tahasildar that there is no other mine within 500 m from the periphery of the proposed mine lease area.
128.	41350/ 1205- NCM/0 1-2016	Rudra Narayan Barik, Saraspada, Rairangpur,	Mayurbh anj	Sand	Environment al Clearance for Uperbeda/Ra ngamatia	Lease Period FY- 2015- 16 to	The distance from the periphery of the proposed mine has not	1. Furnished filled in Form-I, pre-feasibility report and check list forwarded by Tahasildar. 2. Topo sheet indicating	No	6000	Recommended for EC for five years (up to 31.03.2020). However, EC is to

		Dist - Mayurbhanj			Sand Bed- 5.220 Ha	2019- 20)	been mentioned.	location of the mine has been furnished. 3. Mining plan approved by the Mining Officer, Baripada. 4.No forest land involved in lease area 5.There is no protected areas i.e. National Park, Sanctuary, Habitat for Migratory Birds, Tiger Reserve, Protected Monuments, Inter-State boundary and critically polluted area as identified by CPCB etc. located within 5 km radius of the mine lease area. 6. There is no court case / litigation pending.			be issued after receipt of a certificate from concerned Tahasildar that there is no other mine within 500 m from the periphery of the proposed mine lease area.
129.	41359/ 1206- NCM/0 1-2016	Rajesh Kumar Mohapatra, At/Po- Soro, Dist – Balasore.	Balaso re	Stone	Environment al Clearance for Khanjamahal Stone Quarry No-82-2.50 Acres	Lease Period FY- 2015- 16 to 2019- 20)	The distance from the periphery of the proposed mine has not been mentioned.	1. Furnished filled in Form-I, pre-feasibility report and check list forwarded by Tahasildar. 2. Topo sheet indicating location of the mine has been furnished. 3. Mining plan approved by the Geologist, Directorate of Geology. 4.No forest land involved in lease area 5.There is no protected areas i.e. National Park, Sanctuary, Habitat for Migratory Birds, Tiger Reserve, Protected Monuments, Inter-State	No	1530	Recommended for EC for five years (up to 31.03.2020). However, EC is to be issued after receipt of a certificate from concerned Tahasildar that there is no other mine within 500 m from the periphery of the proposed mine lease area.

								boundary and critically polluted area as identified by CPCB etc. located within 5 km radius of the mine lease area. 6. There is no court case / litigation pending.			
130.	41484/1207-NCM/01-2016	Kasi Sahu, At – Babulibandha, Po-Tikarpada, Dist – Ganjam.	Ganjam	Stone	Environmental Clearance for Juanapalli Stone Quarry Over Lease Area Of 5.125 Acres Located At Village-Juanapalli, Tahasil-Digapahandi, District-Ganjam	Lease Period FY-2015-16 to 2019-20)	The distance from the periphery of the proposed mine has not been mentioned.	1. Furnished filled in Form-I, pre-feasibility report and check list forwarded by Tahasildar. 2. Topo sheet indicating location of the mine has been furnished. 3. Approved mining plan submitted. 4.No forest land involved in lease area 5.There is no protected areas i.e. National Park, Sanctuary, Habitat for Migratory Birds, Tiger Reserve, Protected Monuments, Inter-State boundary and critically polluted area as identified by CPCB etc. located within 5 km radius of the mine lease area. 6. There is no court case / litigation pending.	No	552	Recommended for EC for five years (up to 31.03.2020). However, EC is to be issued after receipt of a certificate from concerned Tahasildar that there is no other mine within 500 m from the periphery of the proposed mine lease area.

131.	41485/ 1208- NCM/0 1-2016	Chandra Sekhar Dash, At/Po - Birmal, Dist – Bargarh.	Bargarh	Stone	Environment al Clearance for Birmal Stone Quarry Over Lease Area Of 0.30 Acres/0.121 Ha Located At Village- Birmal, Tahasil- Bargarh, District- Bargarh	Lease Period FY- 2015- 16 to 2019- 20)	Distance is 500 meter from other mine.	1. Furnished filled in Form-I, pre-feasibility report and check list forwarded by Tahasildar. 2. Topo sheet indicating location of the mine has been furnished. 3. Mining plan approved by the Deputy Director of Geology, Sambalpur. 4.No forest land involved in lease area 5.There is no protected areas i.e. National Park, Sanctuary, Habitat for Migratory Birds, Tiger Reserve, Protected Monuments, Inter-State boundary and critically polluted area as identified by CPCB etc. located within 5 km radius of the mine lease area. 6. There is no court case / litigation pending.	N0o	518	Recommended for EC for five years (up to 31.03.2020). However, EC is to be issued after receipt of a certificate from concerned Tahasildar that there is no other mine within 500 m from the periphery of the proposed mine lease area.
132.	41486/ 1209- NCM/0 1-2016	Ranjit Kumar Baral, At/Po- Nurtang, Ps/Tahasil – Mahanga, Dist – Cuttack.	Cuttack	Sand	Environment al Clearance for Barahipur & Chasakhand a Sand Quarry Over Lease Area Of 13.00 Acres/5.261 Ha Located At Village- Barahipur &	Lease Period FY- 2015- 16 to 2019- 20)	Distance is 5 km from other mine.	1. Furnished filled in Form-I, pre-feasibility report and check list forwarded by Tahasildar. 2. Topo sheet indicating location of the mine has been furnished. 3. Mining plan approved by the Deputy Director of Geology, Bhubaneswar. 4.No forest land involved in lease area	No	2920	Recommended for EC for five years (up to 31.03.2020)



					Chasakhand a, Tahasil- Mahanga, District- Cuttack			5. There is no protected areas i.e. National Park, Sanctuary, Habitat for Migratory Birds, Tiger Reserve, Protected Monuments, Inter-State boundary and critically polluted area as identified by CPCB etc. located within 5 km radius of the mine lease area. 6. There is no court case / litigation pending.			
133.	5952/1 213- NCM/0 1-2016	Narasingha Sethy And Pravat Kumar Patra, At/Po- Gosanipal, Ps- Bangiposi, Dist - Mayurbhanj	Mayurbh anj	Sand	Environment al Clearance for Taltikiri- Chandanpur Katra River Sand Bed over an area of 5.31 ha. at village Taltikiri and Chandanpur, Bangiriposi, Dist – Mayurbhanj.	Lease Period FY- 2015- 16 to 2019- 20)	The distance from the periphery of the proposed mine has not been mentioned.	1. Furnished filled in Form-I, pre-feasibility report and check list forwarded by Tahasildar. 2. Topo sheet indicating location of the mine has been furnished. 3. Mining plan approved by the O/o Joint Director of Geology, Keonjhar. 4. No forest land involved in lease area 5. There is no protected areas i.e. National Park, Sanctuary, Habitat for Migratory Birds, Tiger Reserve, Protected Monuments, Inter-State boundary and critically polluted area as identified by CPCB etc. located within 5 km radius of the mine lease area. 6. There is no court case	No	4100	Recommended for EC for five years (up to 31.03.2020). However, EC is to be issued after receipt of a certificate from concerned Tahasildar that there is no other mine within 500 m from the periphery of the proposed mine lease area.

134.	4165/1 215- NCM/0 1-2016	Nilamani Behera, At/Po- Uthaninuag aon, Dist – Mayurbhanj	Mayurbh anj	Sand	Environment al Clearance for Balanga River Sand Bed-5.06 Ha at village Uthaninuaga on, Tahasil – Badasahi, Dist – Mayurbhanj.	Lease Period FY- 2015- 16 to 2019- 20)	Distance is 4 km from other mine.	/ litigation pending. 1. Furnished filled in Form-I, pre-feasibility report and check list forwarded by Tahasildar. 2. Topo sheet indicating location of the mine has been furnished. 3. Mining plan approved by the O/o Joint Director, Geology, Keonjhar. 4.No forest land involved in lease area 5.There is no protected areas i.e. National Park, Sanctuary, Habitat for Migratory Birds, Tiger Reserve, Protected Monuments, Inter-State boundary and critically polluted area as identified by CPCB etc. located within 5 km radius of the mine lease area. 6. There is no court case / litigation pending.	No	4018	Recommended for EC for five years (up to 31.03.2020)
135.	4384/1 216- NCM/0 1-2016	Sarat Chandra Patra, S/o Late Bhanu Patra, At- Naibhanga, Post – Nuagaon, Ps- Ghagarbed	Mayurbh anj	Sand	Environment al Clearance for Righa River Sand Bed-5.15 Ha at – Village Righa, Tahasil – Raruan, Dist - Mayurbhanj	Lease Period FY- 2015- 16 to 2019- 20)	The distance from the periphery of the proposed mine has not been mentioned.	1. Furnished filled in Form-I, pre-feasibility report and check list forwarded by Tahasildar. 2. Topo sheet indicating location of the mine has been furnished. 3. Mining plan approved by the Deputy Director, Geology, Keonjhar. 4.No forest land involved	No	5515	Recommended for EC for five years (up to 31.03.2020). However, EC is to be issued after receipt of a certificate from concerned Tahasildar that there is no other

		a, Dist- Mayurbhanj						in lease area 5. There is no protected areas i.e. National Park, Sanctuary, Habitat for Migratory Birds, Tiger Reserve, Protected Monuments, Inter-State boundary and critically polluted area as identified by CPCB etc. located within 5 km radius of the mine lease area. 6. There is no court case / litigation pending.			mine within 500 m from the periphery of the proposed mine lease area. However, one village road crossing over the lease area. Condition may be imposed to maintain the village road.
136.	41494/ 1219- NCM/0 1-2016	Srihari Panda, Village – Lima, Post – Lime, Dist – Koraput.	Koraput	Sand	Environment al Clearance for Kolab River Sand Bed Over Lease Area Of 12.62 Acres/5.093 Ha Located At Village- Kutilpadar, Tahasil- Kundra, District- Koraput	Lease Period FY- 2015- 16 to 2019- 20)	The distance from the periphery of the proposed mine has not been mentioned.	1. Furnished filled in Form-I, pre-feasibility report and check list forwarded by Tahasildar. 2. Topo sheet indicating location of the mine has been furnished. 3. Mining plan approved by the Deputy Director of Mines (I/C), Koraput circle, Koraput. 4. No forest land involved in lease area 5. There is no protected areas i.e. National Park, Sanctuary, Habitat for Migratory Birds, Tiger Reserve, Protected Monuments, Inter-State boundary and critically polluted area as identified by CPCB etc. located within 5 km radius of the mine lease	No	2400	Recommended for EC for five years (up to 31.03.2020). However, EC is to be issued after receipt of a certificate from concerned Tahasildar that there is no other mine within 500 m from the periphery of the proposed mine lease area.

								area. 6. There is no court case / litigation pending.			
137.	41505/1220-NCM/01-2016	Baida Rout, Village/Po – Phampuni, Dist – Koraput.	Koraput	Sand	Environmental Clearance for Lima River Sand Bed Over Lease Area Of 15.611 Acres/6.30 Ha Located At Village- Lime, Tahasil- Kundra, District- Koraput	Lease Period FY- 2015-16 to 2019-20)	The distance from the periphery of the proposed mine has not been mentioned.	1. Furnished filled in Form-I, pre-feasibility report and check list forwarded by Tahasildar. 2. Topo sheet indicating location of the mine has been furnished. 3. Mining plan approved by the Deputy Director of Mines (I/C), Koraput circle, Koraput.. 4.No forest land involved in lease area 5.There is no protected areas i.e. National Park, Sanctuary, Habitat for Migratory Birds, Tiger Reserve, Protected Monuments, Inter-State boundary and critically polluted area as identified by CPCB etc. located within 5 km radius of the mine lease area. 6. There is no court case / litigation pending.	No	620	Recommended for EC for five years (up to 31.03.2020). However, EC is to be issued after receipt of a certificate from concerned Tahasildar that there is no other mine within 500 m from the periphery of the proposed mine lease area.

138.	41506/ 1221- NCM/0 1-2016	Mahendra Swain, S/o – Lata Baidhar Swain, At – Khapuria, Po- Madhupatna, Dist – Cuttack.	Jajpur	Stone	Environmental Clearance for Dankari Bsq No-6/11 Stone Quarry Over Lease Area Of 7.00 Acre/2.833 Ha Located At Village- Dankari, Tahasil- Dharmasala, District- Jajpur	Lease Period FY- 2015-16 to 2019-20)	The distance from the periphery of the proposed mine has not been mentioned	1. Furnished filled in Form-I, pre-feasibility report and check list forwarded by Tahasildar. 2. Topo sheet indicating location of the mine has been furnished. 3. Mining plan approved by the Deputy Director, of Mines, Jajpur Road. 4.No forest land involved in lease area 5.There is no protected areas i.e. National Park, Sanctuary, Habitat for Migratory Birds, Tiger Reserve, Protected Monuments, Inter-State boundary and critically polluted area as identified by CPCB etc. located within 5 km radius of the mine lease area. 6. There is no court case / litigation pending.	No	28953	As per the toposheet submitted, the lease area is shown inside the Nischinta RF. Hence, clarification regarding lease area shall be obtained from Tahasildar/DFO that lease area is not RF/forest land. Proposal to be returned to SEIAA, Odisha to seek above clarification.
139.	41507/ 1222- NCM/0 1-2016	Ashish Ranjan Nayak, At- Totasingh, Post – Balijoda, Ps- Jenapur, Dist - Jajpur	Jajpur	Stone	Environmental Clearance for Rahadpur Black Stone Quarry No-4 Over Lease Area Of 5.00 Acre/2.023 Ha Located At Village- Rahadpur, Tahasil- Dharmasala,	Lease Period FY- 2015-16 to 2019-20)	The distance from the periphery of the proposed mine has not been mentioned	1. Furnished filled in Form-I, pre-feasibility report and check list forwarded by Tahasildar. 2. Topo sheet indicating location of the mine has been furnished. 3. Mining plan approved by the Deputy Director, of Mines, Jajpur Road. 4.No forest land involved in lease area 5.There is no protected	No	6412	Recommended for EC for five years (up to 31.03.2020). However, EC is to be issued after receipt of a certificate from concerned Tahasildar that there is no other mine within 500 m from the

					District- Jajpur			areas i.e. National Park, Sanctuary, Habitat for Migratory Birds, Tiger Reserve, Protected Monuments, Inter-State boundary and critically polluted area as identified by CPCB etc. located within 5 km radius of the mine lease area. 6. There is no court case / litigation pending.			periphery of the proposed mine lease area.
140.	41508/ 1223- NCM/0 1-2016	Pravata Kumar Sahoo, At/Po- Turumunga, Ps- Turumunga, Dist – Keonjhar.	Keonjhar	Stone	Environment al Clearance for Nuakhaman Stone Quarry Over Lease Area Of 8.40 Acres/3.40 Ha Located At Village- Nuakhaman, Tahasil- Patna, District- Keonjhar	Lease Period FY- 2015- 16 to 2019- 20)	The distance from the periphery of the proposed mine has not been mentioned.	1. Furnished filled in Form-I, pre-feasibility report and check list forwarded by Tahasildar. 2. Topo sheet indicating location of the mine has been furnished. 3. Mining plan approved by the Joint Director, Geology, Keonjhar 4.No forest land involved in lease area 5.There is no protected areas i.e. National Park, Sanctuary, Habitat for Migratory Birds, Tiger Reserve, Protected Monuments, Inter-State boundary and critically polluted area as identified by CPCB etc. located within 5 km radius of the mine lease area. 6. There is no court case / litigation pending.	No	2640	Recommended for EC for five years (up to 31.03.2020). However, EC is to be issued after receipt of a certificate from concerned Tahasildar that there is no other mine within 500 m from the periphery of the proposed mine lease area.

141.	41768/ 1224- NCM/0 1-2016	Bijay Bhushan Pradhan, At – Mahalinga, Po- Bansajal, Ps – Charmal, Tahasil – Rairakhol, Dist – Sambalpur – 768105.	Sambal pur	Sand	Environment al Clearance for Sarubali Jore-“C” Sand Quarry Over Lease Area Of 12.50 Acre/5.058 Ha Located At Village- Bansajal, Tahasil- Rairakhol, District- Sambalpur	Lease Period FY- 2015- 16 to 2019- 20)	Distance is 1 km from other mine.	1. Furnished filled in Form-I, pre-feasibility report and check list forwarded by Tahasildar. 2. Topo sheet indicating location of the mine has been furnished. 3. Mining plan approved by the Deputy Director Mines (I/C), Sambalpur Circle, Sambalpur. 4.No forest land involved in lease area 5.There is no protected areas i.e. National Park, Sanctuary, Habitat for Migratory Birds, Tiger Reserve, Protected Monuments, Inter-State boundary and critically polluted area as identified by CPCB etc. located within 5 km radius of the mine lease area. 6. There is no court case / litigation pending.	No	6045	Recommended for EC for five years (up to 31.03.2020)
142.	41245/ 1184- NCM/0 1-2016	Sri. Kaluram Panda, At/Po- Gandhi Chowk, Dist – Koraput.	Koraput	Stone	EC for Judaput Stone quarry over an area of 4.828 ha. At Barigumma Tahasil, Dist – Koraput.	Lease Period FY- 2015- 16 to 2019- 20)	The distance from the periphery of the proposed mine has not been mentioned.	1. Furnished filled in Form-I, pre-feasibility report and check list forwarded by Tahasildar. 2. Topo sheet indicating location of the mine has been furnished. 3. Mining plan approved by the Deputy Director of Geology, Bhubaneswar. 4.No forest land involved	No	1617	Recommended for EC for five years (up to 31.03.2020). However, EC is to be issued after receipt of a certificate from concerned Tahasildar that there is no other mine within 500

							<p>in lease area</p> <p>5. There is no protected areas i.e. National Park, Sanctuary, Habitat for Migratory Birds, Tiger Reserve, Protected Monuments, Inter-State boundary and critically polluted area as identified by CPCB etc. located within 5 km radius of the mine lease area.</p> <p>6. There is no court case / litigation pending.</p>			<p>m from the periphery of the proposed mine lease area.</p>
--	--	--	--	--	--	--	---	--	--	--



**DECISION ON OLD MINOR MINERAL PROJECTS WITH LEASE AREA LESS THAN 25 HA. ON 05.02.2016**

Sl. No	Name & Address of the proponent	District	Type of Mineral	Name of the project	Mining lease period	Details of other mines including lease area located within 500 m from the periphery of the proposed mine lease area	Observation of SEAC based on form-I, prefeasibility report, approved mining plan and checklist	Whether general condition apply	Maximum annual production capacity (in m <sup>3</sup> )	Recommendation of SEAC
1.	M/s Maa Bailaxmi Granite, Plot No. N3/183, Ekamra Kanan Park, IRC Village, Nayapalli, Bhubaneswar.	Ganjam	Decorative Stone	EC for Bhagabanpur Decorative Stone Mines over an area 7.547 ha. At village Bhagabanpur Tahasil, Kukudakhandi in the district of Ganjam.	Lease Period – FY 2015-16 to 2019-20	Bhimsen Nanda Decorative Miens is around 2 Km.	<ol style="list-style-type: none"> <li>1. Furnished filled in Form-I, pre-feasibility report and check list forwarded by Tahasildar.</li> <li>2. Topo sheet indicating location of the mine has been furnished.</li> <li>3. Mining plan approved by the Deputy Director of Geology, Bhubaneswar.</li> <li>4.No forest land involved in lease area</li> <li>5.There is no protected areas i.e. National Park, Sanctuary, Habitat for Migratory Birds, Tiger Reserve, Protected Monuments, Inter-State boundary and critically polluted area as identified by CPCB etc. located within 5 km radius of the mine lease area.</li> <li>6. There is no court case / litigation pending.</li> <li>7. As per toposheet site is located within the forest land.</li> </ol>	No	1274	Decision to be taken after a detailed presentation by the proponent.
2.	M/s Ajax Petro, State	Ganjam	Decorative Stone	EC for Bhagabanpu	Lease period	The distance from the	1. Furnished filled in Form-I, pre-feasibility report and	No		Decision to be taken after a

	Bank Colony, Medical College Ground, Bapuji Nagar, Berhampur – 760004			r Decorative Stone mines of M/s Ajax Petro for production of 10,000 cum per annum of Decorative stone over an area of 10.368 ha. At Bhagabanpur village of Ganjam district, Odisha.	is for 10 years from 25.01.2000.  (Mining plan is for 5 years)	periphery of the proposed mine has not been mentioned.	check list forwarded by Tahasildar. 2. Topo sheet indicating location of the mine has been furnished. 3. Mining plan approved by the Deputy Director of Geology, Bhubaneswar. 4.No forest land involved in lease area 5.There is no protected areas i.e. National Park, Sanctuary, Habitat for Migratory Birds, Tiger Reserve, Protected Monuments, Inter-State boundary and critically polluted area as identified by CPCB etc. located within 5 km radius of the mine lease area. 6. There is no court case / litigation pending. 7. Lease deed not submitted.			detailed presentation by the proponent.
3.	Smt. Y. Rajani, Plot No. 54, A, MVP Colony, Sector – 1, Vishakhapatnam, Andrapradesh.	Gajapati	Decorative Stone	EC for baralanda Decorative Stone Mines over an area of 5.018 ha. at village Baralanda Tahasil Paralakhemundi in the district of Gajapati.	Lease Period – FY 2014-15 to 2018-19	No other mine within 10 km.	1. Furnished filled in Form-I, pre-feasibility report and check list forwarded by Tahasildar. 2. Topo sheet indicating location of the mine has been furnished. 3. Mining plan approved by the Deputy Director of Geology, Bhubaneswar. 4.No forest land involved in lease area 5.There is no protected areas i.e. National Park, Sanctuary, Habitat for Migratory Birds,	No	6600	Decision to be taken after a detailed presentation by the proponent.

							Tiger Reserve, Protected Monuments, Inter-State boundary and critically polluted area as identified by CPCB etc. located within 5 km radius of the mine lease area. 6. There is no court case / litigation pending.			
4.	Sri Sanjeev Kumar Kapoor, Director of T.R. Ispat & Power Pvt. Ltd. Dist-Sundargarh	Sundargarh	Stone	Environmental Clearance for Barangakhol Stone Quarry over an area 2.023 ha. at village Rajgangapur Tahasil Rajgangapur in the district of Sundargarh.	Lease Period- FY- 2015-16 to 2019-20	No	1. Furnished filled in Form-I, pre-feasibility report and check list forwarded by Tahasildar. 2. Topo sheet indicating location of the mine has been furnished. 3. Mining plan approved by the Deputy Director of Geology, Bhubaneswar. 4.No forest land involved in lease area 5.There is no protected areas i.e. National Park, Sanctuary, Habitat for Migratory Birds, Tiger Reserve, Protected Monuments, Inter-State boundary and critically polluted area as identified by CPCB etc. located within 5 km radius of the mine lease area. 6. There is no court case / litigation pending. 7. SEAC has decided to return the proposal for the following As per the toposheet the location is within Jungle kism land / forest land so the proponent has to clarify from	No	30952	The SEAC decided to return the proposal to SEIAA, Odisha as clarification submitted by the DFO does not reveal if the area is forest land or not.

							DFO /Tahasildar if the ML area is forest land or not and forest clearance is required or not. The proposal was placed in the meeting of SEIAA held on 14.08.15 and decided that the Proposal be returned as per the recommendation of SEAC. Now the Tahasildar has submitted the clarification.			
5.	Sri Apolo Kumar Garnaik, At, Khajurijora, Po-Thakurgarh, Tahasil-Athmallik, Dist-Angul	Angul	Stone	Environmental Clearance for Taleipathar Stone Quarry over an area 2.37 ha. at village Taleipathar, Tahasil Athmallik in the district of Angul.	Lease Period- FY- 2015-16 to 2019-20.	No	1. Furnished filled in Form-I, pre-feasibility report and check list forwarded by Tahasildar. 2. Topo sheet indicating location of the mine has been furnished. 3. Mining plan approved by the Deputy Director of Geology, Bhubaneswar. 4.No forest land involved in lease area 5.There is no protected areas i.e. National Park, Sanctuary, Habitat for Migratory Birds, Tiger Reserve, Protected Monuments, Inter-State boundary and critically polluted area as identified by CPCB etc. located within 5 km radius of the mine lease area. 6. There is no court case / litigation pending. 7. SEAC has decided to return the proposal for the following	No	3668	Recommended for EC for five years (up to 31.03.2020)

							As per the toposheet the location is within forest /junge area so the proponent has to clarify from Tahasildar/DFO that the proposal is not a forest land. The proposal was placed in the meeting of SEIAA held on 12.08.15 and decided that the Proposal be returned as per the recommendation of SEAC. Now the Tahasildar has submitted the clarification that the lease area is not forest land.			
6.	Sri Sashi Prasad Village/ Post-Salmanguda, Dist-Koraput	Koraput	Stone	Environmental Clearance for Dada Phadar Stone Quarry over an area 5.00 acre at village Dada Phadar, Tahasil Koraput in the district of Koraput.	Lease Period- FY- 2015-16 to 2019-20.	No	1. Furnished filled in Form-I, pre-feasibility report and check list forwarded by Tahasildar. 2. Topo sheet indicating location of the mine has been furnished. 3. Mining plan approved by the Deputy Director of Geology, Bhubaneswar. 4.No forest land involved in lease area 5.There is no protected areas i.e. National Park, Sanctuary, Habitat for Migratory Birds, Tiger Reserve, Protected Monuments, Inter-State boundary and critically polluted area as identified by CPCB etc. located within 5 km radius of the mine lease area.	No	4250	Recommended for EC for five years (up to 31.03.2020)

							<p>6. There is no court case / litigation pending.</p> <p>7. The SEAC decided to seek following clarification: a) The information submitted in the check list is yes against forest clearance forwarded by the Tahasildar. Tahasildar should clarify whether forest clearance is required for the proposed project or not.</p> <p>The proposal was placed in the meeting of SEIAA held on 06.01.15 and decided that the Proposal be returned as per the recommendation of SEAC.</p> <p>Now the Tahasildar has submitted the clarification that the lease area is not forest land.</p>			
--	--	--	--	--	--	--	---	--	--	--

Decision of SEIAA, Odisha

**SI. No. 1-5, 6,7,9, 11, 13, 14, 15, 16, 17, 19, 22, 23, 24, 26, 27, 28, 31, 34, 35, 38,39, 40, 41, 43 44,45,48, 49, 50, 51, 52, 53, 54, 55, 56, 60, 62, 67, 68, 70, 71, 72, 73, 74, 75, 76, 77, 79, 84, 85, 86, 87, 88, 89, 90, 91, 93, 94, 95, 96, 97, 98, 99, 100, 101, 102, 103, 104, 105, 109, 110, 111, 113, 114, 115, 117, 118, 119, 120, 121, 122, 123, 124, 125, 126,129,130,131,138,139,140,142** -Transmit to DEIAA to dispose of the cases after verifying in terms of the guidelines regarding 'Clusters' in Appendix-XI of GOI Notification dt.15.01.2016 and discrepancies in Plot No and kissam of lease area if any.


**SI. No. 10-** Critically polluted area, SEAC may visit the site and report regarding environmental impact if any.


**SI. No. 5,21,36,53,58,69,81,83,116 and 132** EC may be granted.


**SI.No. 8, 18, 20, 25, 29, 30, 32, 33, 37, 42, 46, 47, 57, 59, 61, 64, 65, 66, 78, 80, 82, 92, 106, 107, 108, 112,127,128,133,134,135,136,137,141-** Clarification be sought for from Tahasildars in terms of Appendix-XI of GOI Notification dt. 15.01.2016 regarding location of any other mine within 500 m.

**SI. No-63-**Clarification is to be sought from PP to submit map of the proposed area.

Meeting ended with vote of thanks to the Chairman.

  
19.02.16  
(Shri S. B. Samant)  
Member Secretary, SEIAA

  
(Dr. S.P. Dash)  
Member, SEIAA

  
(Shri S.C. Mohanty)  
Chairman, SEIAA 15.3.16