

**Minutes of the 146<sup>th</sup> meeting of State Environment Impact Assessment Authority (SEIAA), Odisha, held on 17.03.2016 to 19.03.2016 daily at 11.00 AM.**

The 146<sup>th</sup> meeting of the SEIAA, Odisha was held under the Chairmanship of Shri S.C Mohanty, Chairman on dated 17.03.2016 to 19.03.2016 daily at 11.00 AM in the office chamber of the Chairman, SEIAA, Odisha.

**Members Present:**

1. Dr. S. P. Das, Member, SEIAA
2. Shri S. B. Samant, Member Secretary, SEIAA

Discussions were held as per agenda circulated earlier and the following decisions were taken.

Sl. No.	Date of receipt of the Proposal		File.No	Name of the Project	Category of proposal	District	Tahasil	Observations/ Orders of SEIAA Meeting
	Online	Hard Copy						
	1	2						
1.	23.01.16	01.02.16	7062/06-NCM/B1/01-2016	Kuakhai River Sand Bed over an area 48.81 ha at village Ukadeibrahmapur, Alarpur, Hatajasuapur, Hirapur Tahasil Baliana in the district of Khordha.	Sand	Khordha	Baliana	Forwarded to SEAC. They may deliberate on whether sand mining at this location is affecting the underground water under the river bed.
2.	09-Jan-16	15.02.16	SEIAA/39134/1102-NCM/01-2016	Paitary(A) Stone Quarry Mine Project Having An Area Of 10.11 Ha With Proposed Production Capacity Of 14040 Cum At Village Paitary, Tehsil Chhatrapur, District Ganjam	Stone	Ganjam	Chhatrapur	Forwarded to SEAC. Possible impact on Sloth Bear habitat around this location may be looked into beside other aspects.

Sl. No.	Date of receipt of the Proposal		File.No	Name of the Project	Category of proposal	District	Tahasil	Observations/ Orders of SEIAA Meeting
	Online	Hard Copy						
	1	2						
3.	09-Jan-16	15.02.16	SEIAA/39147/1 103-NCM/01-2016	Paitary(B) Stone Quarry Mine Project Having An Area Of 10.11 Ha With Proposed Production Capacity Of 12500 Cum At Village Paitary (B), Tehsil Chhatrapur, District Ganjam	Stone	Ganjam	Chhatrapur	-do-
4.	Nil	03.02.16	SEIAA/339	Balanga sand Bed over an area of 11.51 ha. at village Belpal Tahasil Badasahi in the district of Mayurbhanj	Sand	Mayurbhanj	Badasahi	Forwarded to SEAC.
5.	15-Jan-16	16.01.16	4650/1149-NCM/01-2016	Narasandha-Dhanyatri Sand Bed-6.40 Ha	Stone	Mayurbhanj	Rarua	-do-
6.	16-Jan-16	03.02.16	9073/1178-NCM/01-2016	Kothapeta Sand Bed-6.07 Ha	Sand	Rayagada	Rayagada	-do-
7.	19-Jan-16	01.02.16	6737/1217-NCM/01-2016	Nadisuguda Sand Bed-13.50 Acres	Sand	Sundargarh	Tangarpali	Forwarded to SEAC.
8.	19-Jan-16	01.02.16	6761/1218-NCM/01-2016	Ergapita Mangaspur Kurla Sand Bed	Sand	Sundargarh	Tangarpali	-do-
9.	20-Jan-16	30.01.16	41772/1228-NCM/01-2016	Kathabaria Sand Bed-5.27 Ha	Sand	Mayurbhanj	Kusumi	-do-
10.	20-Jan-16	01.02.16	6767/1231-NCM/01-2016	Kurga Tamga Jharberni Lemlema Tangarpali Ratanpur Sand Bed-13.2 Acres	Sand	Sundargarh	Tangarpali	-do-

Sl. No.	Date of receipt of the Proposal		File.No	Name of the Project	Category of proposal	District	Tahasil	Observations/ Orders of SEIAA Meeting
	Online	Hard Copy						
	1	2						
11.	20-Jan-16	02.02.16	9436/1237-NCM/01-2016	Subendangar Stone Quarry-I-12.62 Acres	Stone	Kalahandi	Kesinga	-do-
12.	20-Jan-16	05.02.16	9437/1238-NCM/01-2016	Subendangar Stone Quarry-III-5.131 Ha	Stone	Kalahandi	Kesinga	-do-
13.	21-Jan-16	06.02.16	9470/1240-NCM/01-2016	Gobara Sand Quarry-16.75 Acres	Sand	Kalahandi	Kalahandi	-do-
14.	21-Jan-16	11.02.16	9475/1241-NCM/01-2016	Kendughat Sand Quarry-13.00 Acres	Sand	Balangir	Deogaon	-do-
15.	23-Jan-16	06.02.16	9536/1249-NCM/01-2016	Tudipaju Sand Quarry-7.50 Ha	Sand	Kandhamal	Khandmal	Forwarded to SEAC.
16.	23-Jan-16	11.02.16	9522/1251-NCM/01-2016	Badruguda & Nediguda Sand Quarry-13.96 Acres	Sand	Kandhamal	Chakapad	-do-
17.	23-Jan-16	06.02.16	9549/1252-NCM/01-2016	Subendangar Stone Quarry-II-5.172 Ha	Stone	Kalahandi	Kesinga	-do-
18.	23-Jan-16	06.02.16	9560/1258-NCM/01-2016	Sainipadar Sand Quarry-5.20 Ha	Sand	Kandhamal	Khandmal	-do-
19.	23-Jan-16	02.02.16	9564/1259-NCM/01-2016	Dwaragam Road Metal Quarry-31.808 Acres	Stone	Ganjam	Digapahandi	-do-

Sl. No.	Date of receipt of the Proposal		File.No	Name of the Project	Category of proposal	District	Tahasil	Observations/ Orders of SEIAA Meeting
	Online	Hard Copy						
	1	2						
20.	23-Jan-16	02.02.16	9580/1261-NCM/01-2016	Aruha Tone Quarry (Case No-50/15-16)-8.114 Ha	Stone	Jajpur	Dharmasala	-do-
21.	23-Jan-16	02.02.16	9581/1262-NCM/01-2016	Aruha Stone Quarry (Case No-51/15-16)-7.681 Ha	Stone	Jajpur	Dharmasala	-do-
22.	23-Jan-16	01.02.16	39018/1263-NCM/01-2016	Kushabhadra River Sand Source-5.67 Ha	Sand	Khorda	Balianta	-do-
23.	24-Jan-16	02.02.16	9585/1265-NCM/01-2016	Aruha Stone Quarry (Case No.-49/2015-16)-18.88 Acres	Stone	Jajpur	Dharmasala	-do-
24.	25-Jan-16	09.02.16	9590/1272-NCM/01-2016	Guriabari Sand Bed-5.082 Ha	Sand	Nayagarh	Daspalla	Forwarded to SEAC.
25.	26-Jan-16	06.02.16	9623/1277-NCM/01-2016	Katikela Sand Bed (A)-20.50 Acres/8.296 Ha	Sand	Jharsuguda	Jharsuguda	-do-
26.	26-Jan-16	06.02.16	7787/1281-NCM/01-2016	Handidhua-Paiksahi-Muruda Jambira River Bed Over An Area Of 12.35acre/5.00ha Village-Handidhua-Pakisahi-Murda,Tahasil-Rasgovindpur, District-Mayurbhanj	Sand	Mayurbhanj	Rasgovindpur	-do-
27.	26-Jan-16	04.02.16	42350/1282-NCM/01-2016	Dobalopal Sand Mine, Dobalopal Over Lease Area Of 12.720 Acres/5.148 Ha Located At Village-Dobalopal, Tahasil- Telkoi, District-Keonjhar	Sand	Keonjhar	Telkoi	-do-

Sl. No.	Date of receipt of the Proposal		File.No	Name of the Project	Category of proposal	District	Tahasil	Observations/ Orders of SEIAA Meeting
	Online	Hard Copy						
	1	2						
28.	26-Jan-16	02.02.16	42353/1284-NCM/01-2016	Telkoi Sand Quarry Over Lease Area Of 38.450 Acres/15.560 Ha Located At Village- Telkoi, Tahasil- Telkoi, District- Keonjhar	Sand	Keonjhar	Telkoi	-do-
29.	26-Jan-16	04.02.16	42354/1285-NCM/01-2016	Khartang & Arilo Sand Quarry Over Lease Area Of 15.50 Acres/6.273 Ha Located At Village- Khartang And Arilo, Tahasil- Mahanga, District- Cuttack	Sand	Cuttack	Mahanga	-do-
30.	26-Jan-16	02.02.16	42356/1286-NCM/01-2016	Banapur Sand Quarry Over Lease Area Of 13 Acres/5.261 Ha Located At Village- Banapur, Tahasil- Mahanga, District- Cuttack	Sand	Cuttack	Mahanga	Forwarded to SEAC.
31.	26-Jan-16	02.02.16	42357/1287-NCM/01-2016	Govindanagar Stone Quarry Over Lease Area Of 14 Acres/5.665 Ha Located At Village- Govindanagar, Tahasil- Chikiti, District- Ganjam	Stone	Ganjam	Chikiti	-do-
32.	26-Jan-16	06.02.16	42358/1288-NCM/01-2016	Badachapoi Sand Quarry Over Lease Area Of 12.5 Acres/5.059 Ha Located At Village- Badachapoi, Tahasil- Rasulpur, District- Jajpur	Sand	Jajpur	Rasulpur	-do-

Sl. No.	Date of receipt of the Proposal		File.No	Name of the Project	Category of proposal	District	Tahasil	Observations/ Orders of SEIAA Meeting
	Online	Hard Copy						
	1	2						
33.	26-Jan-16	06.02.16	42359/1289-NCM/01-2016	Jabara Sand Quarry Over Lease Area Of 12.5 Acres/5.059 Ha Located At Village- Jabara, Tahasil-Rasulpur, District- Jajpur	Sand	Jajpur	Rasulpur	-do-
34.	26-Jan-16	08.02.16	42360/1290-NCM/01-2016	Bardol Sand Quarry Over Lease Area Of 12.54 Acres/5.074 Ha Located At Village- Bardol, Tahasil-Bargarh, District- Bargarh	Sand	Bargarh	Bargarh	-do-
35.	26-Jan-16	8.02.16	42361/1291-NCM/01-2016	Hada Sankri Sand Bed Over Lease Area Of 13.55 Acres/5.48354 Ha Located At Village- Hada Sankri, Tahasil- Bhatali, District- Bargarh	Sand	Bargarh	Bhatali	Forwarded to SEAC.
36.	26-Jan-16	08.02.16	42363/1293-NCM/01-2016	Jamera Sand Bed-C Over Lease Area Of 14.00 Acres/5.665 Ha Located At Village- Jamera, Tahasil-Jharsuguda, District- Jharsuguda	Sand	Jharsuguda	Jharsuguda	-do-
37.	26-Jan-16	08.02.16	42364/1294-NCM/01-2016	Lahandabuda Sand Bed-C Over Lease Area Of 20.00 Acres/8.093 Ha Located At Village- Lahandabuda, Tahasil- Jharsuguda, District- Jharsuguda	Sand	Jharsuguda	Jharsuguda	-do-

Sl. No.	Date of receipt of the Proposal		File.No	Name of the Project	Category of proposal	District	Tahasil	Observations/ Orders of SEIAA Meeting
	Online	Hard Copy						
	1	2						
38.	26-Jan-16	08.02.16	42365/1295-NCM/01-2016	Lahandabuda Sand Bed-B Over Lease Area Of 20.00 Acres/8.093 Ha Located At Village-Lahandabuda, Tahasil- Jharsuguda, District- Jharsuguda	Sand	Jharsuguda	Jharsuguda	-do-
39.	26-Jan-16	02.02.16	42366/1296-NCM/01-2016	Kangira Nadi Sand Mining Over Lease Area Of 12.45 Acres And 2.24 Acres Located At Village-Sholghara, Tahasil- Raruan, District-Mayurbhanj	Sand	Mayurbhanj	Raruan	-do-
40.	26-Jan-16	02.02.16	42371/1299-NCM/01-2016	Digambarpur Sand Quarry(Brahmani River) Over Lease Area Of 18.00 Acres/7.284 Ha Located At Village- Digambarpur, Tahasil- Danagadi, District- Jajpur	Sand	Jajpur	Danagadi	Forwarded to SEAC.
41.	26-Jan-16	04.02.16	42374/1300-NCM/01-2016	Purujoda,Benamunda,Bramhanikansa Sand Quarry Over Lease Area Of 14.640 Acres/5.925 Ha Located At Village- Purujoda,Benamunda & Bramhanikansa, Tahasil- Telkoi, District- Keonjhar	Sand	Keonjhar	Telkoi	-do-
42.	27-Jan-16	03.02.16	9592/1305-NCM/01-2016	Peta Decorative Stone Mines Over An Area 24.664 Acres/9.981 Ha At Village Peta,Tahasil-Motu,District-Malkangiri	Decorative Stone	Malkangiri	Motu	-do-
43.	28-Jan-16	08.02.16	9695/1309-NCM/01-2016	Bahinipati Kereda Sand Bed-18.80 Acres	Sand	Rayagada	Rayagada	-do-

Sl. No.	Date of receipt of the Proposal		File.No	Name of the Project	Category of proposal	District	Tahasil	Observations/ Orders of SEIAA Meeting
	Online	Hard Copy						
	1	2						
44.	28-Jan-16	08.02.16	9697/1310-NCM/01-2016	Bhamini Sand Bed-13.00 Acres	Sand	Rayagada	Ramanaguda	-do-
45.	28-Jan-16	08.02.16	9699/1311-NCM/01-2016	Gumuda Laxmipur Sand Bed-5.261 Ha	Sand	Rayagada	Ramanaguda	-do-
46.	28-Jan-16	02.02.16	9705/1314-NCM/01-2016	Gadijore Stone Quarry (Sairat Case No. 55/2015)-12.561 Ha/31.04 Acres	Stone	Kalahandi	Dharamgarh	Forwarded to SEAC.
47.	28-Jan-16	04.02.16	9707/1316-NCM/01-2016	Kadambariguda Sand Bed-5.90 Ha At Village- Kadambariguda, Tehsil-Rayagada, Dist- Rayagada, Odisha	Sand	Rayagada	Rayagada	-do-
48.	28-Jan-16	06.02.16	9708/1317-NCM/01-2016	Khilmisiguda Sand Bed-6.070 Ha/15.00 Acres At Village-Khilmisiguda, Tehsil- Rayagada, Dist- Rayagada, Odisha	Sand	Rayagada	Rayagada	-do-
49.	29-Jan-16	06.02.16	42646/1321-NCM/01-2016	Birupa River Sand,Narada Over Lease Area Of 12.50 Acres Located At Village- Narada, Tahasil- Salipur, District- Cuttack	Sand	Cuttack	Salipur	-do-
50.	29-Jan-16	08.02.16	42648/1323-NCM/01-2016	Saudia Sand Quarry Over Lease Area Of 20.00 Acres Located At Village- Saudia, Tahasil- Darpan, District- Jajpur	Sand	Jajpur	Darpan	-do-



Sl. No.	Date of receipt of the Proposal		File.No	Name of the Project	Category of proposal	District	Tahasil	Observations/ Orders of SEIAA Meeting
	Online	Hard Copy						
	1	2						
51.	29-Jan-16	06.02.16	9728/1328-NCM/01-2016	Panchpada Sand Bed (B)-10.926 Ha/27.00 Acres At Village-Panchpada, Tehsil- Jharsuguda, Dist- Jharsuguda, Odisha	Sand	Jharsuguda	Jharsuguda	-do-
52.	29-Jan-16	06.02.16	9729/1329-NCM/01-2016	Panchpada Sand Bed (C)-10.926 Ha At Village- Panchpada, Tehsil- Jharsuguda, Dist- Jharsuguda, Odisha	Sand	Jharsuguda	Jharsuguda	Forwarded to SEAC.
53.	29-Jan-16	04.02.16	9619/1331-NCM/01-2016	Jarring Sand Bed-9.316 Ha/23.02 Acres At Village- Jaring, Tehsil- Bijepur, Dist- Bargarh, Odisha	Sand	Bargarh	Bijepur	-do-
54.	30-Jan-16	06.02.16	9772/1352-NCM/01-2016	Jharapada Devi River Sand Bed Over An Area 12.55 Acres At Village- Jharapada Tahasil- Kantapada Dist- Cuttack	Sand	Cuttack	Kantapada	-do-
55.	30-Jan-16	08.02.16	9457/1357-NCM/01-2016	Bilaigarh Sand Bed (Cluster No. 6)-14.20 Acres/5.746 Ha At Village- Bilaigarh, Jamunadhipa, Surda, Telipali, Tesil- Tangarpali, Dist- Sundargarh, Odisha	Sand	Sundargarh	Tangarpali	-do-
56.	30-Jan-16	08.02.16	9450/1358-NCM/01-2016	Achhandpali Sand Bed - (B)-12.50 Acres/5.058 Ha At Village- Achhandpali, Tehsil- Bheden, Dist- Bargarh, Odisha	Sand	Bargarh	Bheden	-do-

Sl. No.	Date of receipt of the Proposal		File.No	Name of the Project	Category of proposal	District	Tahasil	Observations/ Orders of SEIAA Meeting
	Online	Hard Copy						
	1	2						
57.	30-Jan-16	04.02.16	9440/1359-NCM/01-2016	Ajarai Sand Quarry-8.13 Ha At Village- Ajarai, Tehsil- Kalahandi, Dist- Kalahandi, Odisha	Sand	Kalahandi	Kalahandi	-do-
58.	01-Feb-16	03.02.16	9453/1372-NCM/02-2016	Madhupur Stone Quarry Over An Area 12.60 Acres/5.099 Ha At Village Madhupur,Tahasil-Sadar,District-Sundargarh	Stone	Sundargarh	Sadar	-do-
59.	01-Feb-16	04.02.16	39029/1375-NCM/02-2016	Bhargavi River Sand Mine Over An Area 45 Acres/18.21 Ha At Village Pratapsasan,Tahasil-Balianta Dist-Khorda	Sand	Khorda	Balianta	Forwarded to SEAC.
60.	02-Feb-16	06.02.16	42962/1380-NCM/02-2016	Raipal & Jambua Sand Quarry Over An Area Of 14.64acres /5.924 Ha At Village-Raipal & Jambua,Tahasil-Pallahara,Dist-Angul	Sand	Angul	Pallahara	-do-
61.	02-Feb-16	11.02.16	9816/1383-NCM/02-2016	Kilipal Mahanadi River Sand Bed Over An Area Of 12.99 Acres/5.26ha At Village Kilipal, Tahasil- Tirtol, District-Jagatsinghpur	Sand	Jagatsinghpur	Tirtol	-do-
62.	02-Feb-16	11.02.16	9817/1384-NCM/02-2016	Kanimul Mahanadi River Sand Bed Over An Area Of 12.99 Acres/5.26ha At Village Kanimul, Tahasil- Tirtol, District-Jagatsinghpur	Sand	Jagatsinghpur	Tirtol	-do-

Sl. No.	Date of receipt of the Proposal		File.No	Name of the Project	Category of proposal	District	Tahasil	Observations/ Orders of SEIAA Meeting
	Online	Hard Copy						
	1	2						
63.	02-Feb-16	11.02.16	9446/1385-NCM/02-2016	Jasorajpur Sand Quarry Over An Area Of 15.00ac. (6.07ha.) At Village-Jasorajpur,Tahasil-Mahanga,Dist-Cuttack	Sand	Cuttack	Mahanga	-do-
64.	02-Feb-16	15.02.16	8823/1386-NCM/02-2016	Manik Pathar Nala Sand Quarry Over An Area Of 13.19ac. (5.337ha) At Village-Manik, Tahasil-Athmallik,Dist-Angul	Sand	Angul	Athmalik	-do-
65.	04-Feb-16	10.03.16	9910/1387-NCM/02-2016	Kuanria Sand Quarry Over An Area Of 14.12 Acres/5.714 Ha At Village-Kumbharpada, Tahasil-Khandapada, District- Nayagarh	Sand	Nayagarh	Khandapada	Forwarded to SEAC.
66.	04-Feb-16	08.02.16	48010/1388-NCM/02-2016	Fire Clay Mining Project Having An Area Of 23.925ha/59.12 Acres. With Proposed Production Capacity Of 60,000 Mtpa At Village - Pathapur, Tehsil - Banki, District - Cuttack, State Odisha.	Fire Clay	Cuttack	Banki	-do-
67.	05-Feb-16	15.02.16	9896/1389-NCM/02-2016	Kusmel Sand Quarry Over An Area Of 13.00 Acres/5.261 Ha In Village-Kusmel, Tahasil-Loisingha, Dist-Balangir, Odisha	Sand	Balangir	Loisingha	-do-
68.	05-Feb-16	08.02.16	42964/1390-NCM/02-2016	Kunjam Sand Quarry Over An Area Of 13.60 Acres/5.503 Ha Located At Village -Kunjam,Tahasil-Pallahara,Dist-Angul	Sand	Angul	Pallahara	-do-

Sl. No.	Date of receipt of the Proposal		File.No	Name of the Project	Category of proposal	District	Tahasil	Observations/ Orders of SEIAA Meeting
	Online	Hard Copy						
	1	2						
69.	05-Feb-16	11.02.16	48132/1391-NCM/02-2016	Bedapaunsi Sand Bed Over Lease Area Of 15.611 Acres/6.30 Ha Located At Village- Bedapaunsi, Tahasil- Kundra, District- Koraput	Sand	Koraput	Kundra	-do-
70.	05-Feb-16	10.02.16	48133/1392-NCM/02-2016	Malabhuin River Sand Quarry Over Lease Area Of 12.35 Acres/5.00 Ha Located At Village- Malabhuin, Tahasil- Tikabali, District- Kandhamal	Sand	Kandhamal	Tikabali	Forwarded to SEAC.
71.	05-Feb-16	10.02.16	48134/1393-NCM/02-2016	Chhatijhar River Sand Quarry Over Lease Area Of 15.468 Acres/6.260 Ha Located At Village- Chhatijhar, Tahasil- Tikabali, District- Kandhamal	Sand	Kandhamal	Tikabali	-do-
72.	05-Feb-16	11.02.16	48136/1394-NCM/02-2016	Tandabira Stone Quarry Over Lease Area Of 12.50 Acres/5.05 Ha Located At Village- Tandabira, Tahasil- Naktideul, District- Sambalpur	Stone	Sambalpur	Naktideul	-do-
73.	06-Feb-16	22.02.16	9922/1396-NCM/02-2016	Basupur Sand Quarry Over An Area 12.800 Acres Or 5.180 Ha In Village Basupur, Tahasil Derabis, District Kendrapara	Sand	Kendrapara	Derabis	-do-
74.	09-Feb-16	16-03-16	48575/1453-NCM/02-2016	Balipal Sand Bed Over An Area Of 13.05 Acres/ 5.28 Ha Located At Village-Balipal;Tahasil- Baripada;Dist-Mayurbhanj	Sand	Mayurbhanj	Baripada	-do-

Sl. No.	Date of receipt of the Proposal		File.No	Name of the Project	Category of proposal	District	Tahasil	Observations/ Orders of SEIAA Meeting
	Online	Hard Copy						
	1	2						
75.	09-Feb-16	14-03-16	9995/1457-NCM/02-2016	Baijalpur Stone Quarry Over An Area Of 18.21 Acres Or 7.369 Ha Located At Village-Baijalpur;Tahasil-Golamunda;Dist-Kalahandi	Stone	Kalahandi	Golamunda	Forwarded to SEAC.
76.	09-Feb-16	03.03.16	9996/1459-NCM/02-2016	Belkhandi River Sand Quarry Over An Area Of 12.50 Acres /5.05 Ha Located At Village-Belkhandi;Tahasil-Kesinga;Dist-Kalahandi	Sand	Kalahandi	Kesinga	-do-
77.	10-Feb-16	03.03.16	48696/1462-NCM/02-2016	Sribana Batimala Sand Bed Over Lease Area Of 5.20 Ha Located At Village- Sribana Batimala, Tahasil-Ganjam, District- Ganjam	Sand	Ganjam	Ganjam	-do-
78.	10-Feb-16	18.02.16	48697/1463-NCM/02-2016	Badamadhapur Sand Bed Over Lease Area Of 6.00 Ha Located At Village- Badamadhapur, Tahasil-Chatrapur, District- Ganjam	Sand	Ganjam	Chatrapur	-do-
79.	10-Feb-16	03.03.16	48701/1466-NCM/02-2016	Chalna Ghat River Sand Quarry Over Lease Area Of 12.50 Acres Or 5.05 Ha Located At Village- Chalna, Tahasil- Sinapali, District- Nuapada	Sand	Nuapada	Sinapali	-do-

Sl. No.	Date of receipt of the Proposal		File.No	Name of the Project	Category of proposal	District	Tahasil	Observations/ Orders of SEIAA Meeting
	Online	Hard Copy						
	1	2						
80.	10-Feb-16	03.03.16	48702/1467-NCM/02-2016	Kopia Ghat River Sand Quarry Over Lease Area Of 13.00 Acres Or 5.26 Ha Located At Village- Kopia, Tahasil- Sinapali, District- Nuapada	Sand	Nuapada	Sinapali	Forwarded to SEAC.
81.	10-Feb-16	29-Feb-16	48841/1468-NCM/02-2016	Karjanga Sand Quarry Over Lease Area Of 5.466 Ha Located At Village- Karjanga, Tahasil- Rasulpur, District- Jajpur	Sand	Jajpur	Rasulpur	-do-
82.	10-Feb-16	14.03.16	48896/1471-NCM/02-2016	Bhereda River Sand Bed Over Lease Area Of 12.575 Acres Or 5.088 Ha Located At Village- Bhereda, Tahasil- Ghumsur(Bhanjanagar), District- Ganjam	Sand	Ganjam	Ghumsur	-do-
83.	11-Feb-16	03.03.16	4356/1477-NCM/02-2016	Birtola Sand Bed Quarry Over An Area Of 29.65ac. (11.99ha.) Located At Vill.Birtola;Tahasil-Lahunipara Dist-Sundargarh	Sand	Sundargarh	Lahunipara	-do-
84.	10-Feb-16	20.02.16	8820/1481-NCM/02-2016	Ghodamara Ghat Sand Quarry Over An Area Of 6.87 Ha/17.00 Acres Located At Village-Kaintragarh,Tahasil-Athmallik,Dist-Angul	Sand	Angul	Athmalik	-do-

Sl. No.	Date of receipt of the Proposal		File.No	Name of the Project	Category of proposal	District	Tahasil	Observations/ Orders of SEIAA Meeting
	Online	Hard Copy						
	1	2						
85.	10-Feb-16	17.02.16	8849/1482-NCM/02-2016	Khadarapada Sand Quarry Over An Area Of 5.26 Ha/13.00 Acres Located At Village-Khadarapada,Tahasil-Athmallik,Dist-Angul	Sand	Angul	Athmalik	Forwarded to SEAC.
86.	10-Feb-16	17.02.16	8846/1483-NCM/02-2016	Puleswar Ghat Sand Quarry Over An Area Of 20.00 Acres/8.09 Ha Located At Village-Puleswar, Tahasil-Athmallik,Dist-Angul	Sand	Angul	Athmalik	-do-
87.	10-Feb-16	18.02.16	8822/1484-NCM/02-2016	Jirad Nala Sand Quarry Over An Area Of 10.04 Ha. (24.81 Ac.) Located At Village- Jirad,Tahasil-Athmallik, Dist-Angul	Sand	Angul	Athmalik	-do-
88.	10-Feb-16	17.02.16	8821/1485-NCM/02-2016	Kiakata Sand Quarry Over An Area Of 7.12 Ha/17.60 Acres Located At Village-Kiakata, Tahasil-Athmallik, Dist-Angul	Sand	Angul	Athmalik	-do-
89.	10-Feb-16	03.03.16	8817/1487-NCM/02-2016	Khandapada Sand Quarry Over An Area Of 5.28 Ha/13.05 Acres Located At Village-Khandapada,Tahasil-Athmallik,Dist-Angul	Sand	Angul	Athmalik	-do-
90.	13-Feb-16	11-Mar-16	50051/1499-NCM/03-2016	Mahulput Decorative Stone Mine Over An Area Of 11.128 Ha Located at village Mahuplut; Tahasil-Boipariguda, Dist-Koraput	Decorative Stone	Koraput	Boipariguda	-do-

Sl. No.	Date of receipt of the Proposal		File.No	Name of the Project	Category of proposal	District	Tahasil	Observations/ Orders of SEIAA Meeting
	Online	Hard Copy						
	1	2						
91.	03-Mar-16	14-Mar-16	50955/1500-NCM/03-2016	Laxmipur Sand Quarry Over An Area Of 5.244 Ha In Village Laxmipur, Tahasil- Dharakote In Ganjam District Of Odisha	Sand	Ganjam	Dharakote	Forwarded to SEAC.
92.	03-Mar-16	14-Mar-16	50958/1501-NCM/03-2016	Kapilash Sand Quarry Over An Area Of 5.518 Ha In Village Kapilash, Tahasil- Dharakote In Ganjam District Of Odisha	Sand	Ganjam	Dharakote	-do-
93.	04-Mar-16	14-Mar-16	10163/1502-NCM/03-2016	Patrabasa River Sand Quarry Over An Area Of 13.00 Acres/5.26 Ha Located At Village-Patrabasa; Tahasil-Kalampur ;Dist-Kalahandi	Sand	Kalahandi	Kalampur	-do-
94.	05-Mar-16	11-Mar-16	50626/1503-NCM/03-2016	Naladia Sand Quarry Over An Area Of 20.00 Acres Located At Village-Naladia, Tahasil-Mahakalapara, Dist-Kendrapara	Sand	Kendrapara	Mahakalapara	-do-
95.	05-Mar-16	16-Mar-16	49890/1504-NCM/03-2016	Suramani Sand Quarry Over An Area Of 15.144 Acres/6.111 Ha Located At Village-Suramani , Tahasil-Surada, Dist-Ganjam	Sand	Ganjam	Surada	-do-
96.	05-Mar-16	14-Mar-16	49908/1505-NCM/03-2016	Sana Surada Sand Quarry Over An Area Of 21.385 Acres/8.639 Ha Located At Village-Sana Surada , Tahasil-Surada, Dist-Ganjam	Sand	Ganjam	Surada	-do-



Sl. No.	Date of receipt of the Proposal		File.No	Name of the Project	Category of proposal	District	Tahasil	Observations/ Orders of SEIAA Meeting
	Online	Hard Copy						
	1	2						
97.	05-Mar-16	14-Mar-16	50937/1507-NCM/03-2016	Penthapala Brahmani River Sand Quarry Over An Area Of 20.00 Acres Located At Village-Penthapala And Amrutamanohi, Tahasil-Pattamundai, Dist-Kendrapara	Sand	Kendrapara	Pattamundai	Forwarded to SEAC.
98.	05-Mar-16	14-Mar-16	50978/1508-NCM/03-2016	Amrutamonohi Sand Quarry Area Is Over 8.094 Ha. In Village Amrutamonohi, Tahasil Pattamundai, District Kendrapara	Sand	Kendrapara	Pattamundai	-do-
99.	08-Mar-16	14-Mar-16	10605/1512-NCM/03-2016	Sikuan River Sand Quarry Over 13.05 Acre Or 5.28 Ha In Village Sikuan, Khariartahsil, Nuapada District Of Odisha	Sand	Nuapada	Khariar	-do-
100.	08-Mar-16	10-Mar-16	7907/1513-NCM/03-2016	Marada Stone Quarry Over An Area Of 22.01 Acres/8.907 Ha Located At Village-Marada, Tahasil-Bhapur, District-Nayagarh	Stone	Nayagarh	Bhapur	-do-
101.	08-Mar-16	10-Mar-16	7717/1514-NCM/03-2016	Kasia Stone Quarry Over An Area Of 14.00 Acres/5.665 Ha Located At Village-Kasia, Tahasil-Bhapur, District-Nayagarh	Stone	Nayagarh	Bhapur	-do-
102.	08-Mar-16	10-Mar-16	50689/1520-NCM/03-2016	Lergaon Sand Quarry Over Lease Area Of 15.40 Acres/6.232 Ha Located At Village- Lergaon, Tahasil- Jharbandh, District-Bargarh	Sand	Bargarh	Jharbandh	Forwarded to SEAC.

Sl. No.	Date of receipt of the Proposal		File.No	Name of the Project	Category of proposal	District	Tahasil	Observations/ Orders of SEIAA Meeting
	Online	Hard Copy						
	1	2						
103.	08-Mar-16	10-Mar-16	50688/1521-NCM/03-2016	Jagadapur Sand Quarry Over Lease Area Of 14.55 Acres/5.888 Ha Located At Village- Jagadapur, Tahasil- Jharbandh, District- Bargarh	Sand	Bargarh	Jharbandh	-do-
104.	08-Mar-16	10-Mar-16	50687/1522-NCM/03-2016	Balangir Sand Quarry Over Lease Area Of 15.00 Acres/6.070 Ha Located At Village- Balangir, Tahasil- Jharbandh, District- Bargarh	Sand	Bargarh	Jharbandh	-do-
105.	09-Mar-16	14-Mar-16	10164/1523-NCM/03-2016	Ret River Sand Quarry Over Lease Area Of 15.97 Acres/6.46 Ha Located At Village- Gokuleswar & Kanabira, Tahasil- Kesinga, District- Kalahandi	Sand	Kalahandi	Kesinga	-do-
106.	10-Mar-16	14-Mar-16	10645/1524-NCM/03-2016	Basingi Sand Bed Over Lease Area Of 22.10 Acres/8.49 Ha Located At Village- Basingi, Tahasil- Bahalda, District- Mayurbhanj	Sand	Mayurbhanj	Bahalda	-do-
107.	10-Mar-16	14-Mar-16	50945/1525-NCM/03-2016	Mundamarai Sand Quarry Over An Area 8.475 Ha Of Sri Jagannath Patra Village Mundamarai, Tahasil- Dharakote In Ganjam District Of Odisha	Sand	Ganjam	Dharakote	Forwarded to SEAC.

Sl. No.	Date of receipt of the Proposal		File.No	Name of the Project	Category of proposal	District	Tahasil	Observations/ Orders of SEIAA Meeting
	Online	Hard Copy						
	1	2						
108.	11-Mar-16	14-Mar-16	10465/1526-NCM/03-2016	Chaulmendi River Sand Quarry Over An Area Of 20.015 Acres Or 8.1 Ha Located At Village-Chaulmendi,Tahasil-Mathili, Dist-Malkangiri	Sand	Malkangiri	Mathili	-do-
109.	11-Mar-16	14-Mar-16	10289/1527-NCM/03-2016	Neunti Sand Quarry Over An Area Of 32.10 Acres/12.99 Ha Located At Village- Neunti,Tahasil-Rairangpur,Dist- Mayurbhanj	Sand	Mayurbhanj	Rairangpur	-do-
110.	11-Mar-16	14-Mar-16	10288/1528-NCM/03-2016	Champrei Sand Bed Over An Area Of 27.22 Acres/10.0153 Ha Located At Village- Champrei, Tahasil- Rairangpur,Dist-Mayurbhanj	Sand	Mayurbhanj	Rairangpur	-do-
111.	11-Mar-16	14-Mar-16	10162/1529-NCM/03-2016	Khangarguda River Sand Quarry Over An Area Of 12.50 Acres/ 5.05 Ha Located At Village-Khangarguda ,Tahasil-Kalampur,Dist-Kalahandi	Sand	Kalahandi	Kalampur	-do-
112.	11-Mar-16	14-Mar-16	10152/1530-NCM/03-2016	Deypur River Sand Quarry Over An Area Of 13.00 Acres/ 5.26 Ha Located At Village- Deypur, Tahasil-Kalampur,Dist-Kalahandi	Sand	Kalahandi	Kalampur	Forwarded to SEAC.

Sl. No.	Date of receipt of the Proposal		File.No	Name of the Project	Category of proposal	District	Tahasil	Observations/ Orders of SEIAA Meeting
	Online	Hard Copy						
	1	2						
113.	11-Mar-16	14-Mar-16	10440/1532-NCM/03-2016	Saintala Sand Quarry Over An Area Of 12.50 Acres/ 5.05 Ha Located At Village- Saintala, Tahasil- Saintala,Dist-Balangir	Sand	Balangir	Saintala	-do-
114.	15-Mar-16	16-Mar-16	50693/1537-NCM/03-2016	Jhitikabadi Sand Quarry Over Lease Area Of 18.870 Acres Located At Village- Jhitikabadi, Tahasil- Polsara, District- Ganjam	Sand	Ganjam	Polasara	-do-
115.	15-Mar-16	16-Mar-16	50813/1538-NCM/03-2016	Dangarpada River Sand Quarry Over Lease Area Of 12.76 Acres/5.163 Ha Located At Village- Dangarpada, Tahasil- Jujomura, District- Sambalpur	Sand	Sambalpur	Jujomura	-do-
116.	15-Mar-16	16-Mar-16	50683/1539-NCM/03-2016	Gudapal River Sand Quarry Over Lease Area Of 14.13 Acres/5.718 Ha Located At Village- Gudapal, , Tahasil- Jujomura, District- Sambalpur	Sand	Sambalpur	Jujomura	-do-
117.	15-Mar-16	16-Mar-16	49883/1540-NCM/03-2016	Jiginagam Sand Quarry Over Lease Area Of 5.68 Ha Located At Village- Jiginagam, Tahasil- Tikabali, District- Kandhamal	Sand	Kandhamal	Tikabali	Forwarded to SEAC.
118.	16.03.16	16.03.16	50814/1545-NCM/02-2016	Kurulu Nadi Sand Bed over an area 12.724 acres at village Heruguda, Kadalimunda, Tahasil Kundra in the dist Koraput	Sand	Kundra	Koraput	-do-

Sl. No.	Date of receipt of the Proposal		File.No	Name of the Project	Category of proposal	District	Tahasil	Observations/ Orders of SEIAA Meeting
	Online	Hard Copy						
	1	2						
119.	16.03.16	16.03.16	10730/1546-NCM/03-2016	Chheliabeda Sand Bed over an area of 12.64 acres at village Chheliabeda , Tahasil Gopabadhunagar in the dist Mayurbhanj	Sand	Gopabadhunagar	Mayurbhanj	-do-

Sl. No.	File.No	Date of receipt of the proposal		Name of the Project	Category of proposal	District	Tahasil	SEAC Recommendation	Observations /Orders of SEIAA Meeting
		Online	Hard Copy						
1	2	3	4	5	6	7	8		
1.	SEIAA/689/ NCM/07-2015	Nil	09.02.16	Proposal for Damol Sand Bed over an area 22.00 acres at village Damol Tahasil Parjang in the dist of Dhenkanal.	Sand	Parjang	Dhenkanal		Send to SEAC.
2.	SEIAA/3719 /818- NCM/11-2015	03-Nov-15	05.02.16	Environmental Clearance For Bhargabi River Sand Quarry Over An Area 14.00 Acre At Village Haripur Tahasil Nimapara In The District Of Puri. (Lease Period-Fy-2015-16 To 2019-2020)	Sand	Puri	Nimapara		Send to SEAC  Tahasildar's Clarification has been received.
3.	SEIAA/2300 /824- NCM/11-2015	09-Nov-15	30-Dec-15	Environmental Clearance For Gumi River Sand Quarry Over An Area 5.07 Ha. At Village Gumi, Tahasil Nuagaon In The District Of Nayagarh. (Lease Period-Fy-2015-16 To 2019-20)	Sand	Nayagarh	Nuagaon		Tahasildar's reply on clarification sought is awaited
4.	SEIAA/2404 /825- NCM/11-2015	09-Nov-15	30-Dec-15	Environmental Clearance For Mahipur Dahuka River Sand Quarry Over An Area 16.20 Acre At Village Mahipur Tahasil Nuagaon In The District Of Nayagarh. (Lease Period-Fy-2015-16 To 2019 - 2020)	Sand	Nayagarh	Nuagaon		-do-
5.	SEIAA/4881 / 881- NCM/12-2015	05-Dec-15	05-Jan-16	Kusei River Sand Bed, Deogaon-14.50 Acres	Sand	Keonjhar	Ghasipura		-do-
6.	SEIAA/5337 /943- NCM/12-2015	21-Dec-15	18.02.16	Kanjiasula,Fulakanlei & Sarei(Cluster-iii) Sand Quarry	Sand	Keonjhar	Champua		Tahasildar's reply has been received. Send to SEAC.

Sl. No.	File.No	Date of receipt of the proposal		Name of the Project	Category of proposal	District	Tahasil	SEAC Recommendation	Observations /Orders of SEIAA Meeting
		Online	Hard Copy						
	1	2	3	4	5	6	7		8
7.	SEIAA/5473 /967- NCM/12-2015	23-Dec-15	27.02.16	Taradipal Sand Quarry-5.058 Ha	Sand	Kendrap ara	Pattamun dai,		-do-
8.	SEIAA/5715 /1001- NCM/12-2015	28-Dec-15	04.01.16	Chandnimal Stone Quarry - C-18.77 Acres	Stone	Jharsug uda	Jharsugu da		Tahasildar's reply is awaited
9.	SEIAA/5791 /1015- NCM/12-2015	29-Dec-15	14.03.16	Chandania Road Metal Quarry-12.516 Ha	Stone	Ganjam	Kukudak handi		Tahasildar's reply has been received. Send to SEAC.
10.	SEIAA/3638 1/1028- NCM/12-2015	29-Dec-15	10-Jan-16	Sanbisole Sand Bed -12.50 Acres	Sand	Mayurbh anj	Kaptipad a		Clarification is awaited from SEAC.
11.	SEIAA/5878 /1035- NCM/12-2015	30-Dec-15	15.02.16	Kusei River Sand Bed (Belabahali To Bhatasira)-18.50 Acres	Sand	Keonjha r	Anandap ur		Transmit Tahasildar's reply to SEAC.
12.	SEIAA/5973 /1040- NCM/12-2015	30-Dec-15	10-Jan-16	Haldibahal Stone Quarry-5.06 Ha	Stone	Sambal pur	Jamankir a		Clarification awaited from Tahasildar.
13.	SEIAA/3782 5/1048- NCM/01-2016	01-Jan-16	10.03.16	Pandiapathar Decorative Stone "B' Category Over Lease Area Of 23.67 Acres / 9.579 Ha Located At Village-Pandiapathar, Tahasil- Aska, District-Ganjam.	Decorativ e Stone	Ganjam	Aska		Project Proponent's report may be forwarded to SEAC.

Sl. No.	File.No	Date of receipt of the proposal		Name of the Project	Category of proposal	District	Tahasil	SEAC Recommendation	Observations /Orders of SEIAA Meeting
		Online	Hard Copy						
1	2	3	4	5	6	7	8		
14.	SEIAA/3783 1/1052- NCM/01- 2016	01-Jan- 16	10-Jan-16	Gambharidihi Sand Quarry Over Lease Area Of 14.26 Acres/5.771 Ha Located At Village- Gambharidihi, Tahasil- Nayagarh, District- Nayagarh.	Sand	Nayagarh	Nayagarh		Tahasildar's reply is awaited.
15.	SEIAA/3826 3/1072- NCM/01- 2016	05-Jan- 16	10-Jan-16	Kuruli Mahanadi Sand Quarry Over Lease Area Of 12.5 Acres/5.059 Ha Located At Village- Kuruli, Tahasil- Kishannagar, District- Cuttack.	Sand	Cuttack	Kishannagar		-do-
16.	SEIAA/3826 4/1073- NCM/01- 2016	05-Jan- 16	10.01.16	Govindanagar Stone Quarry Over Lease Area Of 31.017 Acres/12.552 Ha Located At Village- Govindanagar, Tahasil- Chikiti, District- Ganjam.	Stone	Ganjam	Chikiti		-do-
17.	9434/1235- NCM/01- 2016	20-Jan- 16	18.02.16	Subendangar Stone Quarry-Iv (A)- 4.33 Ha & 0.817 Ha	Stone	Kalahandi	Kesinga		Already Forwarded to DEIAA
18.	SEIAA/3919 5/1106- NCM/01- 2016	09-Jan- 16	15.03.16	Sikharpur Stone Quarry Mine Project Having An Area Of 5.26 Ha With Proposed Production Capacity Of 43500 Cum At Village Sikharpur, Tehsil Hinjilicut, District Ganjam	Stone	Ganjam	Hinjilicut	The SEAC has recommended for grant of EC	EC granted.
19.	SEIAA/3921 9/1107- NCM/01- 2016	09-Jan- 16	11.03.16	Krushnachandrapur Sand Quarry	Sand	Nayagarh	Nayagarh		Clarification may be sought from Tahasildar.
20.	8869/1142- NCM/01- 2016	14-Jan- 16	15.03.16	Balenga Sand Quarry-12.50 Acres	Sand	Nabarangpur	Kodinga	The SEAC has recommended for grant	EC granted



Sl. No.	File.No	Date of receipt of the proposal		Name of the Project	Category of proposal	District	Tahasil	SEAC Recommendation	Observations /Orders of SEIAA Meeting
		Online	Hard Copy						
	1	2	3	4	5	6	7		8
								of EC	
21.	41494/1219-NCM/01-2016	19-Jan-16	28-Jan-16	Kolab River Sand Bed Over Lease Area Of 12.62 Acres/5.093 Ha Located At Village- Kutilpadar, Tahasil- Kundra, District- Koraput	Sand	Koraput	Kundra	The SEAC has recommended for grant of EC	EC granted
22.	41505/1220-NCM/01-2016	19-Jan-16	28-Jan-16	Lima River Sand Bed Over Lease Area Of 15.611 Acres/6.30 Ha Located At Village- Lime, Tahasil- Kundra, District- Koraput	Sand	Koraput	Kundra	The SEAC has recommended for grant of EC	EC granted
23.	4165/1215-NCM/01-2016	19-Jan-16	28-Jan-16	Balanga River Sand Bed-5.06 Ha	Sand	Mayurbhanj	Badasahi	The SEAC has recommended for grant of EC	EC granted with condition that the lease area is outside the Eco Sensitive Zone.
24.	41768/1224-NCM/01-2016	20-Jan-16	29-Jan-16	Sarubali Jore-“C” Sand Quarry Over Lease Area Of 12.50 Acre/5.058 Ha Located At Village- Bansajal, Tahasil- Rairakhol, District- Sambalpur	Sand	Sambalpur	Rairakhol	The SEAC has recommended for grant of EC	-do-
25.	9639/1280-NCM/01-2016	27-Jan-16	02-Feb-16	Dankari Black Stone Quarry 16.8 ha.	Stone	Jajpur	Dharmasala		Clarification may be sought from Tahasildar.
26.	SEIAA/1385/822-NCM/11-2015	05-Nov-15	30-Dec-15	Proposal for Dararpalli Quartz & Semi Precious Stone Deposit Over An Area 23.104 Ha Or 57.09 Acres Located At Village-	Quartz and Semi-Precious	Subarnapur	Biramitrapur	The SEAC has recommended for grant	EC Granted

Sl. No.	File.No	Date of receipt of the proposal		Name of the Project	Category of proposal	District	Tahasil	SEAC Recommendation	Observations /Orders of SEIAA Meeting
		Online	Hard Copy						
1	2	3	4	5	6	7	8		
				Dadarpali,Tahasil-Biramaharajpur, District-Subarnapur	Stone			of EC	

Sl. No.	Date of receipt of the proposal		File No.	Name of the Project	Category of Proposal	Tahasil / District	Observations / Orders of SEIAA Meeting
	Online	Hardcopy					
1	2	3	4	5	6	7	
1.	26/02/2016( Final EIA/EMP Report)	02.03.16	10375/02-NCP/02-2016	EC for Aluminium Park over an area of 454 acres of IDCO at Tulasipal and Languliabeda, Dist- Angul	B2	Bhubaneswar	Send to SEAC
2.	26/02/2016( Final EIA/ EMP Report)	02.03.16	10376/03-NCP/02-2016	EC for Plastic Park over an area of 120 acres of IDCO at Siju Village, Tahasil-Kujanga,Dist-Jagatsingpur	B2	Bhubaneswar	-do-
3.	10-Mar-16	14.03.16	10633/06-NCP/03-2016	Construction of Four Blocks of Ground Floor, Two Blocks of (G+1) Storied, One Block of (G+2) and addition of Two Floor to the Existing One Block and Proposed One Block of (G+2) Storey Industrial Building at Anlapatna Industrial area in the district of Khordha of M/s Anmol Biscuits Limited	B2	Khordha	-do-
4.	04-Mar-16	14.03.16	10566/05-NCP/03-2016	Proposed Two blocks of integrated (LB+UB+S+12) multistoried, One EWS block of integrated (B+S+10) apartment building, One block of (LB+UB+G+7) storied Commercial	B2	Khordha	Send to SEAC

Sl. No.	Date of receipt of the proposal		File No.	Name of the Project	Category of Proposal	Tahasil / District	Observations / Orders of SEIAA Meeting
	Online	Hardcopy					
	1	2					
				building along with one (G+1) storied Club-cum-Society building at Bada Raghunathpur Dist Khordha of M/s Essen Construction.			
5.	Nil	26.02.16	SEIAA-28/13	Proposal for enhancement of production from 843 m3/Annum to 30,000 m3//Annum of decorative stone over an area 10.615 ha. at village Kurlubhata Tahasil Titlagarh in the dist of Bolangir of M/s New Laxmi Granites	B2	Titlagarh/ Bolangir	Send to SEAC
6.	Nil	09.06.15	SEIAA/98/11	Enhancement of production of 1047 MTPA graphite ore over an area of 26.228 ha. of M/s Menkamunda Graphite Mines at village Menkamunda in the district of Bargarh.	B1	Bargarh	The matter has already been referred to State Govt. (F&Env. Dept)
7.	Nil	05.10.15	SEIAA/672	Proposal for Surubalijore A Sand Quarry over an area 5.06 ha. at village Sarapal, Tahasil Rairakhol in the dist Sambalpur of Sri Anand Kumar Kedia.	B2	Rairakhol /Sambalpur	Clarification from Tahasildar awaited
8.	Nil	06.10.15	SEIAA/327	Proposal for Kosala River Sand Bed over an area of 10.4000 ha. at village Kosala Tahasil Chhendipada in the district of Angul of M/s Premex.	B2	Chhendipada / Angul	Clarification from Tahasildar awaited
9.	Nil	28.05.15	SEIAA/44/12	Proposal for construction of building for the residential apartment at mouza Atala in Baliana Grampanchayat Bhubaneswar of M/s Homebase Estate Pvt. Ltd.	B2	Khordha	The matter has already been referred to State Govt. (F&Env. Dept)
10.	Nil	18.04.15		Proposal for Ispat Sukinda Chromite Mines (ML area 35.6 ha) at village	B1	Jajpur	The Authority in its meeting held on 143 <sup>rd</sup> meeting decided to


Sl. No.	Date of receipt of the proposal		File No.	Name of the Project	Category of Proposal	Tahasil / District	Observations / Orders of SEIAA Meeting
	Online	Hardcopy					
	1	2					
				Kaliapani, Tahasil, Sukinda, Dist Jajpur of M/s Balasore Alloys Ltd.			examine the Cr <sup>+6</sup> discharge level of all the operating Chromite mines in this belt and the status of monitoring of the conditions of the Consent to Operate letters of SPCB in these cases. Specifically, the present status of presence of hexavalent chromium in the surrounding environment and nallahs may be ascertained from SPCB.
11.	Nil	17.07.15	02/NCM/07-2015	Proposal for Temrimal Graphite Mines of sri Prabhas Chandra Agrawal for production of 8547 TPA graphite over an area of 36.033 ha. at village Temrimal in the district of Bargarh.	B2	Bargarh	Reply from proponent is awaited.
12.	Nil	17.07.15	03/NCM/07-2015	Proposal for Temrimal Graphite Mines of sri Prabhas Chandra Agrawal for production of 14792 TPA graphite and installation of 50 TPH beneficiation plant over an area of 11.149 ha. at village Temrimal in the district of Bargarh.	B2	Bargarh	Reply from proponent is awaited.
13.	Nil	17.07.15	01/NCM/07-2015	Proposal for Temrimal Graphite Mines of sri Prabhas Chandra Agrawal for production of 10668 TPA graphite and installation of 50 TPH beneficiation plant over an area of 14.654 ha. at village Temrimal in the district of Bargarh.	B2	Bargarh	Reply from proponent is awaited.
14.	11.01.16	01.02.16	7853/05-IND/01-	Proposed Expansion of LPG Import Facility of M/s Indian Oil corporation	B1	Jagatsinghpur	Send to SEAC


Sl. No.	Date of receipt of the proposal		File No.	Name of the Project	Category of Proposal	Tahasil / District	Observations / Orders of SEIAA Meeting
	Online	Hardcopy					
	1	2					
			2016	Limited in the district of Jagatsinghpur			
15.	09.01.16	13.01.16	7149/03-IND/01-2016	Proposal for 2.0 MTPA Cement Grinding unit at Mania, Tahasil Tangi Choweswar, Dist Cuttack of M/s Emami Cement Ltd.	B1	Cuttack	Pending with SEAC
16.	30.12.15	02.01.16	5890/4-IND/01-2016	Proposal for 1.2 MTPA Portland Slag Cement of M/s JSW Cement Ltd. in the district of Jajpur.	B1	Jajpur	Pending with SEAC
17.	03.12.15	19.01.16	4818/01-NCP/12-2015	Proposed six blocks of (S+10) & two blocks of (S+8) Storeyed Apartment blocks along with one (G+2) storeyed club cum society building of State Bank of India Staff Association Co operative Limited at Bhubaneswar	B2	Khordha	Pending with SEAC
18.	05.01.16	10.01.16	38208/03-NCP/01-2016	Expansion of AMRI Hospital from 313 beds to 400 Beds of M/s AMRI Hospital at Bhubaneswar in the district of Khordha.	B2	Khordha	Pending with SEAC
19.	08.01.16	20.01.16	6693/04-NCP/01/2016	Existing Multistoried Commercial Development (B+LG+G+3) Floors and Proposed (S+4) Commercial Building Project at Village Rudrapur, Bhubaneswar, Khordha of M/s OORJITA PROJECTS PRIVATE LIMITED.	B2	Khordha	Pending with SEAC
20.	16.12.15	28.12.16	5118/01-MIS/12-2015	Common Biomedical Waste Management Facility at Kanchichuan village, Dist Jajpur	B1	Jajpur	Pending with SEAC
21.	16.09.15	13.01.16	2153/1-I/-9-2015	Proposed Coal Tar Distillation Project to Manufacture 84,000 MT/Annum Coal Tar Pitch and its by products, At-Jammal, Jharsuguda district, Odisha of M/s Sobha Chemicals.	B1	Jharsuguda	The proponent has requested to withdraw the proposal.


Sl. No.	Date of receipt of the proposal		File No.	Name of the Project	Category of Proposal	Tahasil / District	Observations / Orders of SEIAA Meeting
	Online	Hardcopy					
	1	2					
22.			3931/01-RIV/11-2015	Karapani Irrigation Project at village Barghat, Tahasil-Lahunipada Block, District-Sundargarh	B1	Sundargarh	Pending with SEAC
23.	10.10.15	06-Jan-16	SEIAA/280 3/2-I/10-2015	Proposed Coal Tar Distillation Project to Manufacture 25,200 TPA Coal Tar Pitch; 8,400 TPA Heavy Creosote Oil; 5,600 Naphthalene Oil and 2,800 TPA Light Creosote Oil. At-Jharmunda, Rengali, Sambalpur district, Odisha of M/s. Nagreeka Hydrocarbons Private Limited	B1	Sambalpur	Pending with SEAC
24.	25.11.15	06-Jan-16	SEIAA/421 0/04-NCMB1/11-2015	KASABA - DAHAPADA SAND QUARRY over lease area 101.35 acres or 41.015 Ha located in Tahasil-Balasore of District-Balasore, Odisha with total production capacity 2,07,573 Cu.m of sand of Sri Karunakar Das	B1	Balasore/ Balasore	Pending with SEAC
25.	14.12.15	07-Jan-16	SEIAA/504 9/05-NCMB1/12-2015	Burupada Sand Bed-46.739 ha located at village Burupada, Khandara, & Kharida Tahasil-Hijilicut, Dist-Ganjam of Sri Srikant Kumar Panda.	B1	Hinjilicut/ Ganjam	Pending with SEAC

Sl. No.	Date of receipt of the proposal		File No.	Name of the Project	Category of Proposal	Tahasil / District	Observations / Orders of SEIAA Meeting
	Online	Hardcopy					
26.	05-Jan-16	03.02.16	SEIAA/151 0/02- NCP/01- 2016	Proposed IT SEZ building project by M/s. WIPRO LTD., IDCO IT SEZ Plot No: E/8, Infocity, Bhubaneswar-751024. Odisha	B2	Khordha	Send to SEAC

Meeting ended with vote of thanks to the Chairman.

  
(Shri S. B. Samant)  
Member Secretary, SEIAA

  
(Dr. S.P. Das)  
Member, SEIAA

  
(Shri S.C. Mohanty)  
Chairman, SEIAA