

Minutes of the 149th meeting of State Environment Impact Assessment Authority (SEIAA), Odisha, held on 16.04.16, 21.04.16 and 22.04.2016 at 11.00 AM.

The 149th meeting of the SEIAA, Odisha was held under the Chairmanship of Shri S.C Mohanty, Chairman on date 16.04.2016, 21.04.2016 and 22.04.2016 at 11.00 AM in the office chamber of the Chairman, SEIAA, Odisha.

Members Present:

1. Dr. S. P. Das, Member, SEIAA
2. Shri S. B. Samant, Member Secretary, SEIAA

Discussions were held as per agenda circulated earlier and the following decisions were taken.

1. Clarification / Information received by SEIAA from Tahasildar in response to the clarification sought by SEAC.

Sl. No	Date of receipt of the Proposal		File.No	Name of the Project	Category of proposal	District	Tahasil	SEAC Recommendation	Observations / Orders of SEIAA Meeting
	Online	Hard Copy							
	1	2							
1.	23-Jan-16	02.04.16	39018/1263-NCM/01-2016	Kushabhadra River Sand Source-5.67 Ha	Sand	Khorda	Balianta	SEAC has recommended for EC valid up to 31.03.2020. However, EC is to be issued after receipt of a certificate from concerned Tahasildar that there is no other mine within 500 m from the periphery of the proposed mine lease area. Now the Tahasildar has clarified the same.	EC to be issued. Over exploitation to be stopped.
2.	Nil	02.04.16	SEIAA/339	Balanga sand Bed over an area of 11.51 ha.	Sand	Mayurbhanj	Badasahi	SEAC has recommended for EC valid up to 31.03.2020 with following additional condition	EC to be issued with condition on green belt as proposed by SEAC.

Sl. No	Date of receipt of the Proposal		File.No	Name of the Project	Category of proposal	District	Tahasil	SEAC Recommendation	Observations / Orders of SEIAA Meeting
	Online	Hard Copy							
	1	2							
				at village Belpal Tahasil Badasahi in the district of Mayurbhanj				Since the greenbelt is being developed on a very small area the plantation activities along the ML boundary and in the non-mineralized zone should be completed in the first year itself instead of phasing it out. However, EC is to be issued after receipt of a certificate from concerned Tahasildar that there is no other mine within 500 m from the periphery of the proposed mine lease area. Now the Tahasildar has clarified the same.	
3.		31.03.16	5952/1213-NCM/01-2016	Environmental Clearance for Taltikiri-Chandanpur Katra River Sand Bed over an area of 5.31 ha. at village Taltikiri and Chandanpur, Bangiriposi, Dist-Mayurbhanj.	Sand	Mayurbhanj	Bangriposi	SEAC has recommended for EC for five years (up to 31.03.2020). However, EC is to be issued after receipt of a certificate from concerned Tahasildar that there is no other mine within 500 m from the periphery of the proposed mine lease area. Now the Tahasildar has submit the same.	EC to be issued.
4.		31.03.16	7541/1117-NCM/01-2016	Environmental Clearance for Songarh River Sand	Sand	Bolangir	Tusra	SEAC has recommended for EC for five years (up to 31.03.2020). However, EC is to be issued after receipt of a certificate from concerned Tahasildar that there is	EC to be issued.

Sl. No	Date of receipt of the Proposal		File.No	Name of the Project	Category of proposal	District	Tahasil	SEAC Recommendation	Observations / Orders of SEIAA Meeting
	Online	Hard Copy							
	1	2							
				Quarry-12.80 Acres at village Tusura Tahasil Tusura in the dist of Bolangir.				no other mine within 500 m from the periphery of the proposed mine lease area. Now the Tahasildar has submit the same.	

2. SEAC Proceedings held on dated 04.04.2016 and 05.04.2016.

Sl. No.	Date of receipt of the Proposal		File.No	Name of the Project	Category of proposal	District	Tahasil	SEAC Recommendation	Observations/ Orders of SEIAA Meeting
	Online	Hard Copy							
	1	2							
5.	26-Jan-16	06.02.16	42358/1288-NCM/01-2016	Badachapoi Sand Quarry Over Lease Area Of 12.5 Acres/5.059 Ha Located At Village- Badachapoi, Tahasil- Rasulpur, District- Jajpur	Sand	Jajpur	Rasulpur	Recommended for EC valid up to 31.03.2020. However, EC is to be issued after receipt of a certificate from concerned Tahasildar that there is no other mine within 500 m from the periphery of the proposed mine lease area.	Clarification to be sought from Tahasildar
6.	26-Jan-16	06.02.16	42359/1289-NCM/01-2016	Jabara Sand Quarry Over Lease Area Of 12.5 Acres/5.059 Ha Located At Village- Jabara, Tahasil- Rasulpur,	Sand	Jajpur	Rasulpur	Recommended for EC valid up to 31.03.2020. However, EC is to be issued after receipt of a certificate from concerned Tahasildar that there is no other	-do-

Sl. No.	Date of receipt of the Proposal		File.No	Name of the Project	Category of proposal	District	Tahasil	SEAC Recommendation	Observations/ Orders of SEIAA Meeting
	Online	Hard Copy							
	1	2							
				District- Jajpur				mine within 500 m from the periphery of the proposed mine lease area.	
7.	26-Jan-16	08.02.16	42360/1290-NCM/01-2016	Bardol Sand Quarry Over Lease Area Of 12.54 Acres/5.074 Ha Located At Village- Bardol, Tahasil- Bargarh, District- Bargarh	Sand	Bargarh	Bargarh	The SEAC has observed the following The approved mining plan does not maintain the minimum safe distance limit i.e. 200 m between the bridge and the safety area. It may be checked and mining plan be resubmitted.	SEAC recommendation may be followed up by writing to Tahasildar /PP. Revised mining plan may be submitted by Project Proponent.
8.	26-Jan-16	8.02.16	42361/1291-NCM/01-2016	Hada Sankri Sand Bed Over Lease Area Of 13.55 Acres/5.48354 Ha Located At Village- Hada Sankri, Tahasil- Bhatali, District- Bargarh	Sand	Bargarh	Bhatali	The SEAC has observed the following And decided to seek following clarification .Page – 6 point 3 (II) location latitude from 21° 47' 44.0" to 21° 28' 47.0 " N does not confirm with the mining plan. 1. Page 14 of mining plan average production of sand is 8945 cum/annum is not a fact. 2. The mining plan, prefeasibility report and application form –I are silent about a bridge located close to the lease boundary. It may	Clarification to be sought from Tahasildar

Sl. No.	Date of receipt of the Proposal		File.No	Name of the Project	Category of proposal	District	Tahasil	SEAC Recommendation	Observations/ Orders of SEIAA Meeting
	Online	Hard Copy							
	1	2							
								be clearly spelt out.	
9.	26-Jan-16	08.02.16	42363/1293-NCM/01-2016	Jamera Sand Bed-C Over Lease Area Of 14.00 Acres/5.665 Ha Located At Village- Jamera, Tahasil- Jharsuguda, District- Jharsuguda	Sand	Jharsuguda	Jharsuguda	Recommended for EC valid up to 31.03.2020. However, EC is to be issued after receipt of a certificate from concerned Tahasildar that there is no other mine within 500 m from the periphery of the proposed mine lease area.	Clarification to be sought from Tahasildar
10.	26-Jan-16	08.02.16	42364/1294-NCM/01-2016	Lahandabuda Sand Bed-C Over Lease Area Of 20.00 Acres/8.093 Ha Located At Village- Lahandabuda, Tahasil- Jharsuguda, District- Jharsuguda	Sand	Jharsuguda	Jharsuguda	Recommended for EC valid up to 31.03.2020. However, EC is to be issued after receipt of a certificate from concerned Tahasildar that there is no other mine within 500 m from the periphery of the proposed mine lease area.	Clarification to be sought from Tahasildar
11.	26-Jan-16	08.02.16	42365/1295-NCM/01-2016	Lahandabuda Sand Bed-B Over Lease Area Of 20.00 Acres/8.093 Ha Located At Village- Lahandabuda, Tahasil- Jharsuguda, District- Jharsuguda	Sand	Jharsuguda	Jharsuguda	Recommended for EC valid up to 31.03.2020.	EC to be issued
12.	26-Jan-16	02.02.16	42366/1296-NCM/01-2016	Kangira Nadi Sand Mining Over Lease Area Of 12.45 Acres And 2.24 Acres Located At Village- Sholghara, Tahasil- Raruan, District- Mayurbhanj	Sand	Mayurbhanj	Raruan	Recommended for EC valid up to 31.03.2020 with following additional condition. Tree planting activity should be completed within the first year of the lease period	Clarification to be sought from Tahasildar

Sl. No.	Date of receipt of the Proposal		File.No	Name of the Project	Category of proposal	District	Tahasil	SEAC Recommendation	Observations/ Orders of SEIAA Meeting
	Online	Hard Copy							
	1	2							
								However, EC is to be issued after receipt of a certificate from concerned Tahasildar that there is no other mine within 500 m from the periphery of the proposed mine lease area.	
13.	26-Jan-16	02.02.16	42371/1299-NCM/01-2016	Digambarpur Sand Quarry(Brahmani River) Over Lease Area Of 18.00 Acres/7.284 Ha Located At Village- Digambarpur, Tahasil- Danagadi, District- Jajpur	Sand	Jajpur	Danagadi	Recommended for EC valid up to 31.03.2020 with following additional condition. Tree planting activity should be completed within the first year of the lease period However, EC is to be issued after receipt of a certificate from concerned Tahasildar that there is no other mine within 500 m from the periphery of the proposed mine lease area.	Distance from other mines has been mentioned in the report. So this may be referred back to SEAC for reconsideration of their recommendation.
14.	26-Jan-16	04.02.16	42374/1300-NCM/01-2016	Purujoda,Benamunda,Bramhanikansa Sand Quarry Over Lease Area Of 14.640 Acres/5.925 Ha Located At Village- Purujoda,Benamunda & Bramhanikansa, Tahasil- Telkoi, District- Keonjhar	Sand	Keonjhar	Telkoi	The SEAC has observed following The check list forwarded by the Tahasildar has not been filled up properly. Column 9 (i), (v) and (vii) has been left blank.	Distance from other mines has been mentioned in the report. So this may be referred back to SEAC for reconsideration of their recommendation.

Sl. No.	Date of receipt of the Proposal		File.No	Name of the Project	Category of proposal	District	Tahasil	SEAC Recommendation	Observations/ Orders of SEIAA Meeting
	Online	Hard Copy							
	1	2							
15.	27-Jan-16	03.02.16	9592/1305-NCM/01-2016	Peta Decorative Stone Mines Over An Area 24.664 Acres/9.981 Ha At Village Peta,Tahasil-Motu,District-Malkangiri	Decorative Stone	Malkangiri	Motu	The proponent may be called for the presentation.	Noted. Presentation of all such ToR project may be made before SEIAA soon after making the same before SEAC.
16.	28-Jan-16	08.02.16	9695/1309-NCM/01-2016	Bahinipati Kereda Sand Bed-18.80 Acres	Sand	Rayagada	Rayagada	Recommended for EC valid up to 31.03.2020. However, EC is to be issued after receipt of a certificate from concerned Tahasildar that there is no other mine within 500 m from the periphery of the proposed mine lease area	Clarification to be sought from Tahasildar
17.	28-Jan-16	08.02.16	9697/1310-NCM/01-2016	Bhamini Sand Bed-13.00 Acres	Sand	Rayagada	Ramanagada	Recommended for EC valid up to 31.03.2020. However, EC is to be issued after receipt of a certificate from concerned Tahasildar that there is no other mine within 500 m from the periphery of the proposed mine lease area	Clarification to be sought from Tahasildar
18.	28-Jan-16	08.02.16	9699/1311-NCM/01-2016	Gumuda Laxmipur Sand Bed-5.261 Ha	Sand	Rayagada	Ramanagada	Recommended for EC valid up to 31.03.2020. However, EC is to be issued after receipt of a certificate from concerned Tahasildar that there is no other mine within 500 m from the periphery of the proposed mine lease area	Clarification to be sought from Tahasildar

Sl. No.	Date of receipt of the Proposal		File.No	Name of the Project	Category of proposal	District	Tahasil	SEAC Recommendation	Observations/ Orders of SEIAA Meeting
	Online	Hard Copy							
	1	2							
19.	28-Jan-16	02.02.16	9705/1314-NCM/01-2016	Gadajore Stone Quarry (Sairat Case No. 55/2015)-12.561 Ha/31.04 Acres	Stone	Kalahandi	Dharamgarh	Recommended for EC valid up to 31.03.2020. However, EC is to be issued after receipt of a certificate from concerned Tahasildar that there is no other mine within 500 m from the periphery of the proposed mine lease area	Clarification to be sought from Tahasildar
20.	28-Jan-16	04.02.16	9707/1316-NCM/01-2016	Kadambariguda Sand Bed-5.90 Ha At Village-Kadambariguda, Tehsil-Rayagada, Dist-Rayagada, Odisha	Sand	Rayagada	Rayagada	Recommended for EC valid up to 31.03.2020. However, EC is to be issued after receipt of a certificate from concerned Tahasildar that there is no other mine within 500 m from the periphery of the proposed mine lease area	Clarification to be sought from Tahasildar
21.	28-Jan-16	06.02.16	9708/1317-NCM/01-2016	Khilmisiguda Sand Bed-6.070 Ha/15.00 Acres At Village- Khilmisiguda, Tehsil- Rayagada, Dist-Rayagada, Odisha	Sand	Rayagada	Rayagada	Recommended for EC valid up to 31.03.2020. However, EC is to be issued after receipt of a certificate from concerned Tahasildar that there is no other mine within 500 m from the periphery of the proposed mine lease area	Clarification to be sought from Tahasildar
22.	29-Jan-16	06.02.16	42646/1321-NCM/01-2016	Birupa River Sand,Narada Over Lease Area Of 12.50 Acres Located At Village-Narada, Tahasil- Salipur, District- Cuttack	Sand	Cuttack	Salipur	Recommended for EC valid up to 31.03.2020.	EC to be issued

Sl. No.	Date of receipt of the Proposal		File.No	Name of the Project	Category of proposal	District	Tahasil	SEAC Recommendation	Observations/ Orders of SEIAA Meeting
	Online	Hard Copy							
	1	2							
23.	29-Jan-16	08.02.16	42648/1323-NCM/01-2016	Saudia Sand Quarry Over Lease Area Of 20.00 Acres Located At Village-Saudia, Tahasil- Darpan, District- Jajpur	Sand	Jajpur	Darpan	Recommended for EC valid up to 31.03.2020. However, EC is to be issued after receipt of a certificate from concerned Tahasildar that there is no other mine within 500 m from the periphery of the proposed mine lease area	Distance from other mines has been mentioned in the report. So this may be referred back to SEAC for reconsideration of their recommendation.
24.	29-Jan-16	06.02.16	9728/1328-NCM/01-2016	Panchpada Sand Bed (B)-10.926 Ha/27.00 Acres At Village- Panchpada, Tehsil- Jharsuguda, Dist- Jharsuguda, Odisha	Sand	Jharsuguda	Jharsuguda	Recommended for EC valid up to 31.03.2020. However, EC is to be issued after receipt of a certificate from concerned Tahasildar that there is no other mine within 500 m from the periphery of the proposed mine lease area	Clarification to be sought from Tahasildar
25.	29-Jan-16	06.02.16	9729/1329-NCM/01-2016	Panchpada Sand Bed (C)-10.926 Ha At Village- Panchpada, Tehsil- Jharsuguda, Dist- Jharsuguda, Odisha	Sand	Jharsuguda	Jharsuguda	Recommended for EC valid up to 31.03.2020. However, EC is to be issued after receipt of a certificate from concerned Tahasildar that there is no other mine within 500 m from the periphery of the proposed mine lease area	Clarification to be sought from Tahasildar
26.	29-Jan-16	04.02.16	9619/1331-NCM/01-2016	Jaring Sand Bed-9.316 Ha/23.02 Acres At Village- Jaring, Tehsil- Bijepur, Dist- Bargarh, Odisha	Sand	Bargarh	Bijepur	Recommended for EC valid up to 31.03.2020. However, EC is to be issued after receipt of a certificate from concerned Tahasildar that there is no other mine within 500 m from the	Clarification to be sought from Tahasildar

Sl. No.	Date of receipt of the Proposal		File.No	Name of the Project	Category of proposal	District	Tahasil	SEAC Recommendation	Observations/ Orders of SEIAA Meeting
	Online	Hard Copy							
	1	2							
								periphery of the proposed mine lease area	
27.	30-Jan-16	06.02.16	9772/1352-NCM/01-2016	Jharapada Devi River Sand Bed Over An Area 12.55 Acres At Village- Jharapada Tahasil- Kantapada Dist- Cuttack	Sand	Cuttack	Kantapada	Recommended for EC valid up to 31.03.2020. However, EC is to be issued after receipt of a certificate from concerned Tahasildar that there is no other mine within 500 m from the periphery of the proposed mine lease area	Clarification to be sought from Tahasildar
28.	30-Jan-16	08.02.16	9457/1357-NCM/01-2016	Bilaigarh Sand Bed (Cluster No. 6)-14.20 Acres/5.746 Ha At Village- Bilaigarh, Jamunadhipa, Surda, Telipali, Tesil- Tangarpali, Dist- Sundargarh, Odisha	Sand	Sundargarh	Tangarpali	Recommended for EC valid up to 31.03.2020. However, EC is to be issued after receipt of a certificate from concerned Tahasildar that there is no other mine within 500 m from the periphery of the proposed mine lease area	Clarification to be sought from Tahasildar
29.	30-Jan-16	08.02.16	9450/1358-NCM/01-2016	Achhandpali Sand Bed - (B)-12.50 Acres/5.058 Ha At Village- Achhandpali, Tehsil- Bheden, Dist- Bargarh, Odisha	Sand	Bargarh	Bheden	Recommended for EC valid up to 31.03.2020. However, EC is to be issued after receipt of a certificate from concerned Tahasildar that there is no other mine within 500 m from the periphery of the proposed mine	Distance from other mines has been mentioned in the report. So this may be referred back to SEAC for reconsideration of their recommendation.

Sl. No.	Date of receipt of the Proposal		File.No	Name of the Project	Category of proposal	District	Tahasil	SEAC Recommendation	Observations/ Orders of SEIAA Meeting
	Online	Hard Copy							
	1	2							
								lease area	
30.	30-Jan-16	04.02.16	9440/1359-NCM/01-2016	Ajarai Sand Quarry-8.13 Ha At Village- Ajarai, Tehsil- Kalahandi, Dist- Kalahandi, Odisha	Sand	Kalahandi	Kalahandi	The SEAC has observed the following The approved mining plan does not maintain the minimum safe distance limit i.e. 200 m between the bridge and the safety area. It may be checked and mining plan be resubmitted..	Clarification to be sought from Tahasildar
31.	01-Feb-16	03.02.16	9453/1372-NCM/02-2016	Madhupur Stone Quarry Over An Area 12.60 Acres/5.099 Ha At Village Madhupur, Tahasil- Sadar, District- Sundargarh	Stone	Sundargarh	Sadar	Recommended for EC valid up to 31.03.2020. However, EC is to be issued after receipt of a certificate from concerned Tahasildar that there is no other mine within 500 m from the periphery of the proposed mine lease area	Clarification to be sought from Tahasildar
32.	01-Feb-16	04.02.16	39029/1375-NCM/02-2016	Bhargavi River Sand Mine Over An Area 45 Acres/18.21 Ha At Village Pratapsasan, Tahasil- Baliaanta Dist- Khorda	Sand	Khorda	Baliaanta	Recommended for EC valid up to 31.03.2020. However, EC is to be issued after receipt of a certificate from concerned Tahasildar that there is no other mine within 500 m from the periphery of the proposed mine	Clarification to be sought from Tahasildar

Sl. No.	Date of receipt of the Proposal		File.No	Name of the Project	Category of proposal	District	Tahasil	SEAC Recommendation	Observations/ Orders of SEIAA Meeting
	Online	Hard Copy							
	1	2							
								lease area	
33.	02-Feb-16	06.02.16	42962/1380-NCM/02-2016	Raipal & Jambua Sand Quarry Over An Area Of 14.64acres /5.924 Ha At Village-Raipal & Jambua,Tahasil-Pallahara,Dist-Angul	Sand	Angul	Pallahara	Recommended for EC valid up to 31.03.2020. However, EC is to be issued after receipt of a certificate from concerned Tahasildar that there is no other mine within 500 m from the periphery of the proposed mine lease area	Clarification to be sought from Tahasildar
34.	02-Feb-16	11.02.16	9816/1383-NCM/02-2016	Kilipal Mahanadi River Sand Bed Over An Area Of 12.99 Acres/5.26ha At Village Kilipal, Tahasil-Tirtol, District-Jagatsinghpur	Sand	Jagatsinghpur	Tirtol	Recommended for EC valid up to 31.03.2020.	EC to be granted
35.	02-Feb-16	11.02.16	9817/1384-NCM/02-2016	Kanimul Mahanadi River Sand Bed Over An Area Of 12.99 Acres/5.26ha At Village Kanimul, Tahasil-Tirtol, District-Jagatsinghpur	Sand	Jagatsinghpur	Tirtol	Recommended for EC valid up to 31.03.2020.	EC to be granted
36.	02-Feb-16	11.02.16	9446/1385-NCM/02-2016	Jasorajpur Sand Quarry Over An Area Of 15.00ac. (6.07ha.) At Village-Jasorajpur,Tahasil-Mahanga, Dist-Cuttack	Sand	Cuttack	Mahanga	Recommended for EC valid up to 31.03.2020.	Clarification may be sought from Tahasildar that there is no other mine within 500 mtr. as the checklist information in this regard is not specific.

Sl. No.	Date of receipt of the Proposal		File.No	Name of the Project	Category of proposal	District	Tahasil	SEAC Recommendation	Observations/ Orders of SEIAA Meeting
	Online	Hard Copy							
	1	2							
37.	02-Feb-16	15.02.16	8823/1386-NCM/02-2016	Manik Pathar Nala Sand Quarry Over An Area Of 13.19ac. (5.337ha) At Village-Manik, Tahasil-Athmallik,Dist-Angul	Sand	Angul	Athmalik	The SEAC has observed following Exact distance on both side of the bridge, where no excavator will be carried out shall be mentioned. If the said distance is less than 200m on either side stops proposed few safty of bridge shall be elaborated.	Exact distance on both side of the bridge upto which use of excavator shall be prohibited and sand quarry will not be allowed has to be specified in the proposal. Clafication to be sought from Tahasildar.
38.	04-Feb-16	10.03.16	9910/1387-NCM/02-2016	Kuanria Sand Quarry Over An Area Of 14.12 Acres/5.714 Ha At Village- Kumbharpada, Tahasil- Khandapada, District- Nayagarh	Sand	Nayagarh	Khandapada	Recommended for EC valid up to 31.03.2020.	EC to be Granted.
39.	04-Feb-16	08.02.16	48010/1388-NCM/02-2016	Fire Clay Mining Project Having An Area Of 23.925ha/59.12 Acres. With Proposed Production Capacity Of 60,000 Mtpa At Village - Pathapur, Tehsil - Banki, District - Cuttack, State Odisha.	Fire Clay	Cuttack	Banki	Project proponent shall be called for the presentation.	Noted

Sl. No.	Date of receipt of the Proposal		File.No	Name of the Project	Category of proposal	District	Tahasil	SEAC Recommendation	Observations/ Orders of SEIAA Meeting
	Online	Hard Copy							
	1	2							
40.	05-Feb-16	15.02.16	9896/1389-NCM/02-2016	Kusmel Sand Quarry Over An Area Of 13.00 Acres/5.261 Ha In Village-Kusmel, Tahasil-Loisingha, Dist- Balangir, Odisha	Sand	Balangir	Loisingha	Recommended for EC valid up to 31.03.2020. However, EC is to be issued after receipt of a certificate from concerned Tahasildar that there is no other mine within 500 m from the periphery of the proposed mine lease area.	Clarification to be sought from Tahasildar
41.	05-Feb-16	08.02.16	42964/1390-NCM/02-2016	Kunjam Sand Quarry Over An Area Of 13.60 Acres/5.503 Ha Located At Village - Kunjam,Tahasil-Pallahara,Dist-Angul	Sand	Angul	Pallahara	Recommended for EC valid up to 31.03.2020. However, EC is to be issued after receipt of a certificate from concerned Tahasildar that there is no other mine within 500 m from the periphery of the proposed mine lease area.	Clarification to be sought from Tahasildar
42.	05-Feb-16	11.02.16	48132/1391-NCM/02-2016	Bedapaunsi Sand Bed Over Lease Area Of 15.611 Acres/6.30 Ha Located At Village-Bedapaunsi, Tahasil-Kundra, District- Koraput	Sand	Koraput	Kundra	Recommended for EC valid up to 31.03.2020. However, EC is to be issued after receipt of a certificate from concerned Tahasildar that there is no other mine within 500 m from the periphery of the proposed mine lease area.	Clarification to be sought from Tahasildar

Sl. No.	Date of receipt of the Proposal		File.No	Name of the Project	Category of proposal	District	Tahasil	SEAC Recommendation	Observations/ Orders of SEIAA Meeting
	Online	Hard Copy							
	1	2							
43.	05-Feb-16	10.02.16	48133/1392-NCM/02-2016	Malabhuin River Sand Quarry Over Lease Area Of 12.35 Acres/5.00 Ha Located At Village-Malabhuin, Tahasil-Tikabali, District-Kandhamal	Sand	Kandhamal	Tikabali	<p>The SEAC has observed the following</p> <p>There is discrepancy in plot no. mentioned in the checklist and mining plan, which needs to be clarified.</p> <p>1. Certificate from concerned Tahasildar that there is no other mine within 500 m from the periphery of the proposed mine lease area shall be furnished.</p>	Clarification to be sought from Tahasildar
44.	05-Feb-16	10.02.16	48134/1393-NCM/02-2016	Chhatijhar River Sand Quarry Over Lease Area Of 15.468 Acres/6.260 Ha Located At Village-Chhatijhar, Tahasil-Tikabali, District-Kandhamal	Sand	Kandhamal	Tikabali	<p>Recommended for EC valid up to 31.03.2020. However, EC is to be issued after receipt of a certificate from concerned Tahasildar that there is no other mine within 500 m from the periphery of the proposed mine lease area.</p>	Clarification to be sought from Tahasildar
45.	05-Feb-16	11.02.16	48136/1394-NCM/02-2016	Tandabira Stone Quarry Over Lease Area Of 12.50 Acres/5.05 Ha Located At Village-Tandabira, Tahasil-Naktideul, District-Sambalpur	Stone	Sambalpur	Naktideul	<p>Recommended for EC valid up to 31.03.2020.</p>	EC to be granted.

Sl. No.	Date of receipt of the Proposal		File.No	Name of the Project	Category of proposal	District	Tahasil	SEAC Recommendation	Observations/ Orders of SEIAA Meeting
	Online	Hard Copy							
	1	2							
46.	06-Feb-16	22.02.16	9922/1396-NCM/02-2016	Basupur Sand Quarry Over An Area 12.800 Acres Or 5.180 Ha In Village Basupur, Tahasil Derabis, District Kendrapara	Sand	Kendrapara	Derabis	Recommended for EC valid up to 31.03.2020. However, EC is to be issued after receipt of a certificate from concerned Tahasildar that there is no other mine within 500 m from the periphery of the proposed mine lease area.	Clarification to be sought from Tahasildar
47.	09-Feb-16	16-03-16	48575/1453-NCM/02-2016	Balipal Sand Bed Over An Area Of 13.05 Acres/5.28 Ha Located At Village-Balipal;Tahasil-Baripada;Dist-Mayurbhanj	Sand	Mayurbhanj	Baripada	Recommended for EC valid up to 31.03.2020.	EC to be granted
48.	09-Feb-16	14-03-16	9995/1457-NCM/02-2016	Baijalpur Stone Quarry Over An Area Of 18.21 Acres Or 7.369 Ha Located At Village-Baijalpur;Tahasil-Golamunda;Dist-Kalahandi	Stone	Kalahandi	Golamunda	Recommended for EC valid up to 31.03.2020.	EC to be granted.
49.	09-Feb-16	03.03.16	9996/1459-NCM/02-2016	Belkhandi River Sand Quarry Over An Area Of 12.50 Acres /5.05 Ha Located At Village-Belkhandi;Tahasil-Kesinga;Dist-Kalahandi	Sand	Kalahandi	Kesinga	Recommended for EC valid up to 31.03.2020 subject to obtaining a certificate from Tahasildar that there is no other mines within 500m	EC to be granted.

Sl. No.	Date of receipt of the Proposal		File.No	Name of the Project	Category of proposal	District	Tahasil	SEAC Recommendation	Observations/ Orders of SEIAA Meeting
	Online	Hard Copy							
	1	2							
50.	10-Feb-16	03.03.16	48696/14 62- NCM/02-2016	Sribana Batimala Sand Bed Over Lease Area Of 5.20 Ha Located At Village- Sribana Batimala, Tahasil- Ganjam, District- Ganjam	Sand	Ganjam	Ganjam	Recommended for EC valid up to 31.03.2019. However, EC is to be issued after receipt of a certificate from concerned Tahasildar that there is no other mine within 500 m from the periphery of the proposed mine lease area. No revenue map showing plot no.	Clarification to be sought from Tahasildar
51.	10-Feb-16	18.02.16	48697/14 63- NCM/02-2016	Badamadhapur Sand Bed Over Lease Area Of 6.00 Ha Located At Village- Badamadhapur, Tahasil- Chatrapur, District- Ganjam	Sand	Ganjam	Chatrapur	Recommended for EC valid up to 31.03.2018. However, EC is to be issued after receipt of a certificate from concerned Tahasildar that there is no other mine within 500 m from the periphery of the proposed mine lease area.	Clarification to be sought from Tahasildar
52.	10-Feb-16	03.03.16	48701/14 66- NCM/02-2016	Chalna Ghat River Sand Quarry Over Lease Area Of 12.50 Acres Or 5.05 Ha Located At Village- Chalna, Tahasil- Sinapali, District- Nuapada	Sand	Nuapada	Sinapali	Recommended for EC valid up to 31.03.2020. However, EC is to be issued after receipt of a certificate from concerned Tahasildar that there is no other mine within 500 m from the periphery of the proposed mine	Clarification to be sought from Tahasildar

Sl. No.	Date of receipt of the Proposal		File.No	Name of the Project	Category of proposal	District	Tahasil	SEAC Recommendation	Observations/ Orders of SEIAA Meeting
	Online	Hard Copy							
	1	2							
								lease area.	
53.	10-Feb-16	03.03.16	48702/1467-NCM/02-2016	Kopia Ghat River Sand Quarry Over Lease Area Of 13.00 Acres Or 5.26 Ha Located At Village-Kopia, Tahasil- Sinapali, District- Nuapada	Sand	Nuapada	Sinapali	Recommended for EC valid up to 31.03.2020. However, EC is to be issued after receipt of a certificate from concerned Tahasildar that there is no other mine within 500 m from the periphery of the proposed mine lease area.	Clarification to be sought from Tahasildar
54.	10-Feb-16	29-Feb-16	48841/1468-NCM/02-2016	Karjanga Sand Quarry Over Lease Area Of 5.466 Ha Located At Village-Karjanga, Tahasil-Rasulpur, District- Jajpur	Sand	Jajpur	Rasulpur	The SEAC has decided to return the proposal to SEIAA as the checklist is not filled in properly.	EC not considered as recommended by SEAC.
55.	10-Feb-16	14.03.16	48896/1471-NCM/02-2016	Bhereda River Sand Bed Over Lease Area Of 12.575 Acres Or 5.088 Ha Located At Village-Bhereda, Tahasil-Ghumsur(Bhanjanagar), District- Ganjam	Sand	Ganjam	Ghumsur	Recommended for EC valid up to 31.03.2020.	EC to be granted.
56.	11-Feb-16	03.03.16	4356/1477-NCM/02-2016	Birtola Sand Bed Quarry Over An Area Of 29.65ac. (11.99ha.) Located At Village Birtola; Tahasil-Lahunipara Dist-Sundargarh	Sand	Sundargarh	Lahunipara	The SEAC decided to return the proposal to SEIAA as the Form-I is not filled in properly.	Proposal may be returned to the Tahasildar for properly filling of the Form I as recommended by SEAC.

Sl. No.	Date of receipt of the Proposal		File.No	Name of the Project	Category of proposal	District	Tahasil	SEAC Recommendation	Observations/ Orders of SEIAA Meeting
	Online	Hard Copy							
	1	2							
57.	10-Feb-16	20.02.16	8820/148 1- NCM/02-2016	Ghodamara Ghat Sand Quarry Over An Area Of 6.87 Ha/17.00 Acres Located At Village-Kaintragarh,Tahasil-Athmallik,Dist-Angul	Sand	Angul	Athmalik	Recommended for EC valid up to 31.03.2020. However, EC is to be issued after receipt of a certificate from concerned Tahasildar that there is no other mine within 500 m from the periphery of the proposed mine lease area	Clarification to be sought from Tahasildar
58.	10-Feb-16	17.02.16	8849/148 2- NCM/02-2016	Khadarapada Sand Quarry Over An Area Of 5.26 Ha/13.00 Acres Located At Village-Khadarapada,Tahasil-Athmallik,Dist-Angul	Sand	Angul	Athmalik	Recommended for EC valid up to 31.03.2020. However, EC is to be issued after receipt of a certificate from concerned Tahasildar that there is no other mine within 500 m from the periphery of the proposed mine lease area	Clarification to be sought from Tahasildar
59.	10-Feb-16	17.02.16	8846/148 3- NCM/02-2016	Puleswar Ghat Sand Quarry Over An Area Of 20.00 Acres/8.09 Ha Located At Village-Puleswar, Tahasil-Athmallik,Dist-Angul	Sand	Angul	Athmalik	Recommended for EC valid up to 31.03.2020. However, EC is to be issued after receipt of a certificate from concerned Tahasildar that there is no other mine within 500 m from the periphery of the proposed mine lease area	Clarification to be sought from Tahasildar

Sl. No.	Date of receipt of the Proposal		File.No	Name of the Project	Category of proposal	District	Tahasil	SEAC Recommendation	Observations/ Orders of SEIAA Meeting
	Online	Hard Copy							
	1	2							
60.	10-Feb-16	18.02.16	8822/148 4- NCM/02- 2016	Jirad Nala Sand Quarry Over An Area Of 10.04 Ha. (24.81 Ac.) Located At Village-Jirad, Tahasil-Athmallik, Dist-Angul	Sand	Angul	Athmalik	Recommended for EC valid up to 31.03.2020. However, EC is to be issued after receipt of a certificate from concerned Tahasildar that there is no other mine within 500 m from the periphery of the proposed mine lease area.	Clarification to be sought from Tahasildar
61.	10-Feb-16	17.02.16	8821/148 5- NCM/02- 2016	Kiakata Sand Quarry Over An Area Of 7.12 Ha/17.60 Acres Located At Village-Kiakata, Tahasil-Athmallik, Dist-Angul	Sand	Angul	Athmalik	Recommended for EC valid up to 31.03.2020. However, EC is to be issued after receipt of a certificate from concerned Tahasildar that there is no other mine within 500 m from the periphery of the proposed mine lease area	Clarification to be sought from Tahasildar
62.	10-Feb-16	03.03.16	8817/148 7- NCM/02- 2016	Khandapada Sand Quarry Over An Area Of 5.28 Ha/13.05 Acres Located At Village-Khandapada, Tahasil-Athmallik, Dist-Angul	Sand	Angul	Athmalik	Recommended for EC valid up to 31.03.2020. However, EC is to be issued after receipt of a certificate from concerned Tahasildar that there is no other mine within 500 m from the periphery of the proposed mine lease area	Clarification to be sought from Tahasildar

Sl. No.	Date of receipt of the Proposal		File.No	Name of the Project	Category of proposal	District	Tahasil	SEAC Recommendation	Observations/ Orders of SEIAA Meeting
	Online	Hard Copy							
	1	2							
63.	13-Feb-16	11-Mar-16	50051/1499-NCM/03-2016 give n to Amiya	Mahulput Decorative Stone Mine Over An Area Of 11.128 Ha Located At Village- Mahuplut; Tahasil- Boipariguda, Dist- Koraput	Decorative Stone	Koraput	Boipariguda	The proponent may be called for the presentation.	The PP may make a presentation before the SEIAA soon after the presentation before the SEAC.
64.	03-Mar-16	14-Mar-16	50955/1500-NCM/03-2016	Laxmipur Sand Quarry Over An Area Of 5.244 Ha In Village Laxmipur, Tahasil-Dharakote In Ganjam District Of Odisha	Sand	Ganjam	Dharakote	Recommended for EC valid up to 31.03.2020.	EC to be issued
65.	03-Mar-16	14-Mar-16	50958/1501-NCM/03-2016	Kapilash Sand Quarry Over An Area Of 5.518 Ha In Village Kapilash, Tahasil- Dharakote In Ganjam District Of Odisha	Sand	Ganjam	Dharakote	Recommended for EC valid up to 31.03.2020.	EC to be issued
66.	04-Mar-16	14-Mar-16	10163/1502-NCM/03-2016	Patrabasa River Sand Quarry Over An Area Of 13.00 Acres/5.26 Ha Located At Village- Patrabasa; Tahasil- Kalampur ;Dist-Kalahandi	Sand	Kalahandi	Kalampur	Recommended for EC valid up to 31.03.2020.	EC to be issued
67.	05-Mar-16	11-Mar-16	50626/1503-NCM/03-2016	Naladia Sand Quarry Over An Area Of 20.00 Acres Located At Village- Naladia, Tahasil-	Sand	Kendrapara	Mahakalapara	Recommended for EC valid up to 31.03.2020.	Distance from Bhitarkanika Sanctuary /National Park be correctly certified by Tahasildar.

Sl. No.	Date of receipt of the Proposal		File.No	Name of the Project	Category of proposal	District	Tahasil	SEAC Recommendation	Observations/ Orders of SEIAA Meeting
	Online	Hard Copy							
	1	2							
				Mahakalapara, Dist-Kendrapara					
68.	05-Mar-16	16-Mar-16	49890/15 04-NCM/03-2016	Suramani Sand Quarry Over An Area Of 15.144 Acres/6.111 Ha Located At Village-Suramani , Tahasil-Surada, Dist-Ganjam	Sand	Ganjam	Surada	Recommended for EC valid up to 31.03.2020.	EC to be issued
69.	05-Mar-16	14-Mar-16	49908/15 05-NCM/03-2016	Sana Surada Sand Quarry Over An Area Of 21.385 Acres/8.639 Ha Located At Village-Sana Surada , Tahasil-Surada, Dist-Ganjam	Sand	Ganjam	Surada	Recommended for EC valid up to 31.03.2020.	EC to be issued
70.	05-Mar-16	14-Mar-16	50937/15 07-NCM/03-2016	Penthapala Brahmani River Sand Quarry Over An Area Of 20.00 Acres Located At Village-Penthapala And Amrutamanohi, Tahasil-Pattamundai, Dist-Kendrapara	Sand	Kendra para	Pattamund ai	Recommended for EC valid up to 31.03.2020.	Distance from Bhitarkanika sanctuary /National Park may be correctly reported against item 9(i) of checklist duly countersigned by Tahasildar.

Sl. No.	Date of receipt of the Proposal		File.No	Name of the Project	Category of proposal	District	Tahasil	SEAC Recommendation	Observations/ Orders of SEIAA Meeting
	Online	Hard Copy							
	1	2							
71.	05-Mar-16	14-Mar-16	50978/1508-NCM/03-2016	Amrutamonohi Sand Quarry Area Is Over 8.094 Ha. In Village Amrutamonohi, Tahasil Pattamundai, District Kendrapara	Sand	Kendrapara	Pattamundai	Recommended for EC valid up to 31.03.2020.	-do-
72.	08-Mar-16	14-Mar-16	10605/1512-NCM/03-2016	Sikuan River Sand Quarry Over 13.05 Acre Or 5.28 Ha In Village Sikuan, Khariartahsil, Nuapada District Of Odisha	Sand	Nuapada	Khariar	Recommended for EC valid up to 31.03.2020.	EC to be issued
73.	08-Mar-16	10-Mar-16	7907/1513-NCM/03-2016	Marada Stone Quarry Over An Area Of 22.01 Acres/8.907 Ha Located At-Village-Marada, Tahasil-Bhampur, District-Nayagarh	Stone	Nayagarh	Bhampur	Recommended for EC valid up to 31.03.2020.	EC to be issued
74.	08-Mar-16	10-Mar-16	7717/1514-NCM/03-2016	Kasia Stone Quarry Over An Area Of 14.00 Acres/5.665 Ha Located At Village-Kasia, Tahasil-Bhampur, District-Nayagarh	Stone	Nayagarh	Bhampur	Recommended for EC valid up to 31.03.2020.	EC to be issued
75.	08-Mar-16	10-Mar-16	50689/1520-NCM/03-2016	Lergaon Sand Quarry Over Lease Area Of 15.40 Acres/6.232 Ha Located At Village- Lergaon, Tahasil- Jharbandh, District- Bargarh	Sand	Bargarh	Jharbandh	Recommended for EC valid up to 31.03.2020.	EC to be issued

Sl. No.	Date of receipt of the Proposal		File.No	Name of the Project	Category of proposal	District	Tahasil	SEAC Recommendation	Observations/ Orders of SEIAA Meeting
	Online	Hard Copy							
	1	2							
76.	08-Mar-16	10-Mar-16	50688/15 21- NCM/03- 2016	Jagadapur Sand Quarry Over Lease Area Of 14.55 Acres/5.888 Ha Located At Village- Jagadapur, Tahasil- Jharbandh, District- Bargarh	Sand	Bargarh	Jharbandh	Recommended for EC valid up to 31.03.2020.	EC to be issued
77.	08-Mar-16	10-Mar-16	50687/15 22- NCM/03- 2016	Balangir Sand Quarry Over Lease Area Of 15.00 Acres/6.070 Ha Located At Village- Balangir, Tahasil- Jharbandh, District- Bargarh	Sand	Bargarh	Jharbandh	Recommended for EC valid up to 31.03.2020.	EC to be issued
78.	09-Mar-16	14-Mar-16	10164/15 23- NCM/03- 2016	Ret River Sand Quarry Over Lease Area Of 15.97 Acres/6.46 Ha Located At Village- Gokuleswar & Kanabira, Tahasil- Kesinga, District- Kalahandi	Sand	Kalahandi	Kesinga	Recommended for EC valid up to 31.03.2020.	EC to be issued
79.	10-Mar-16	14-Mar-16	10645/15 24- NCM/03- 2016	Basingi Sand Bed Over Lease Area Of 22.10 Acres/8.49 Ha Located At Village- Basingi, Tahasil- Bahalda, District- Mayurbhanj	Sand	Mayurbhanj	Bahalda	Recommended for EC valid up to 31.03.2020.	EC to be issued

Sl. No.	Date of receipt of the Proposal		File.No	Name of the Project	Category of proposal	District	Tahasil	SEAC Recommendation	Observations/ Orders of SEIAA Meeting
	Online	Hard Copy							
	1	2							
80.	10-Mar-16	14-Mar-16	50945/15-25-NCM/03-2016	Mundamarai Sand Quarry Over An Area 8.475 Ha Of Sri Jagannath Patra Village Mundamarai, Tahasil-Dharakote In Ganjam District Of Odisha	Sand	Ganjam	Dharakote	Recommended for EC valid up to 31.03.2020.	EC to be issued
81.	11-Mar-16	14-Mar-16	10465/15-26-NCM/03-2016	Chaulmendi River Sand Quarry Over An Area Of 20.015 Acres Or 8.1 Ha Located At Village-Chaulmendi, Tahasil-Mathili, Dist-Malkangiri	Sand	Malkangiri	Mathili	Recommended for EC valid up to 31.03.2020.	EC to be issued
82.	11-Mar-16	14-Mar-16	10289/15-27-NCM/03-2016	Neunti Sand Quarry Over An Area Of 32.10 Acres/12.99 Ha Located At Village-Neunti, Tahasil-Rairangpur, Dist-Mayurbhanj	Sand	Mayurbhanj	Rairangpur	Recommended for EC valid up to 31.03.2020.	EC to be issued
83.	11-Mar-16	14-Mar-16	10288/15-28-NCM/03-2016	Champrei Sand Bed Over An Area Of 27.22 Acres/10.0153 Ha Located At Village-Champrei, Tahasil-Rairangpur, Dist-Mayurbhanj	Sand	Mayurbhanj	Rairangpur	Recommended for EC valid up to 31.03.2020.	EC to be issued

Sl. No.	Date of receipt of the Proposal		File.No	Name of the Project	Category of proposal	District	Tahasil	SEAC Recommendation	Observations/ Orders of SEIAA Meeting
	Online	Hard Copy							
	1	2							
84.	11-Mar-16	14-Mar-16	10162/1529-NCM/03-2016	Khangarguda River Sand Quarry Over An Area Of 12.50 Acres/ 5.05 Ha Located At Village-Khangarguda ,Tahasil-Kalampur,Dist-Kalahandi	Sand	Kalahandi	Kalampur	Recommended for EC valid up to 31.03.2020.	EC to be issued
85.	11-Mar-16	14-Mar-16	10152/1530-NCM/03-2016	Deypur River Sand Quarry Over An Area Of 13.00 Acres/ 5.26 Ha Located At Village-Deypur, Tahasil-Kalampur,Dist-Kalahandi	Sand	Kalahandi	Kalampur	Recommended for EC valid up to 31.03.2020.	EC to be issued
86.	11-Mar-16	14-Mar-16	10440/1532-NCM/03-2016	Saintala Sand Quarry Over An Area Of 12.50 Acres/ 5.05 Ha Located At Village- Saintala, Tahasil- Saintala,Dist-Balangir	Sand	Balangir	Saintala	Recommended for EC valid up to 31.03.2020.	EC to be issued
87.	15-Mar-16	16-Mar-16	50693/1537-NCM/03-2016	Jhitikabadi Sand Quarry Over Lease Area Of 18.870 Acres Located At Village- Jhitikabadi, Tahasil- Polsara, District-Ganjam	Sand	Ganjam	Polasara	Recommended for EC valid up to 31.03.2020.	EC to be issued
88.	15-Mar-16	16-Mar-16	50813/1538-NCM/03-2016	Dangarpada River Sand Quarry Over Lease Area Of 12.76 Acres/5.163 Ha Located At Village-Dangarpada, Tahasil-	Sand	Sambalpur	Jujomura	Recommended for EC valid up to 31.03.2020.	EC to be issued

Sl. No.	Date of receipt of the Proposal		File.No	Name of the Project	Category of proposal	District	Tahasil	SEAC Recommendation	Observations/ Orders of SEIAA Meeting
	Online	Hard Copy							
	1	2							
				Jujomura, District-Sambalpur					
89.	15-Mar-16	16-Mar-16	50683/1539-NCM/03-2016	Gudapal River Sand Quarry Over Lease Area Of 14.13 Acres/5.718 Ha Located At Village-Gudapal, , Tahasil-Jujomura, District-Sambalpur	Sand	Sambalpur	Jujomura	Recommended for EC valid up to 31.03.2020.	EC to be issued
90.	15-Mar-16	16-Mar-16	49883/1540-NCM/03-2016	Jiginagam Sand Quarry Over Lease Area Of 5.68 Ha Located At Village-Jiginagam, Tahasil-Tikabali, District-Kandhamal	Sand	Kandhamal	Tikabali	The SEAC has observed the following The approved mining plan does not maintain the minimum safe distance limit i.e. 200 m between the bridge and the safety area. It may be checked and modified mining plan should be resubmitted	Tahasildar may be asked to comply with the observation of SEAC.
91.	16.03.16	16.03.16	50814/1545-NCM/02-2016	Kurulu Nadi Sand Bed over an area 12.724 acres at village Heruguda, Kadalimunda, Tahasil Kundra in the dist Koraput	Sand	Kundra	Koraput	The SEAC has observed the following Fresh toposheet showing lease area may be submitted for verification.	Tahasildar may be asked to comply with the observation of SEAC.

Sl. No.	Date of receipt of the Proposal		File.No	Name of the Project	Category of proposal	District	Tahasil	SEAC Recommendation	Observations/ Orders of SEIAA Meeting
	Online	Hard Copy							
	1	2							
92.	16.03.16	16.03.16	10730/1546-NCM/03-2016	Chheliabeda Sand Bed over an area of 12.64 acres at village Chheliabeda , Tahasil Gopabadhunagar in the dist Mayurbhanj	Sand	Gopabadhunagar	Mayurbhanj	The SEAC has observed the following The approved mining plan does not maintain the minimum safe distance limit i.e. 200 m between the bridge and the safety area. It may be checked and modified mining plan should be resubmitted	Tahasildar may be asked to comply with the observation of SEAC.
93.	01-Jan-16	10-Jan-16	SEIAA/37825/1048-NCM/01-2016	Pandiapathar Decorative Stone "B' Category Over Lease Area Of 23.67 Acres/9.579 Ha Located At Village- Pandiapathar, Tahasil- Aska, District- Ganjam of Sri MD Irfan Razzak.	5	Decorative Stone	Ganjam	SEAC has decided to call the proponent for presentation	We will take a presentation after the presentation before SEAC.
94.	23-Jan-16	30-Jan-16	9545/1250-NCM/01-2016	Bigapadar Sand Quarry- 15.90 Acres of Sri Ranjit Kumar Behera.	5	Sand	Kandhamal	The SEAC has observed following As per toposheet, a road passes through the lease area hence; there may be a bridge for public passage. But, Mining plan does not show this. Hence, a fresh toposheet/	SEAC observation may be communicated to the Tahasildar for compliance.

Sl. No.	Date of receipt of the Proposal		File.No	Name of the Project	Category of proposal	District	Tahasil	SEAC Recommendation	Observations/ Orders of SEIAA Meeting
	Online	Hard Copy							
	1	2							
								mining plan to be submitted.	
95.	30-Jan-16	02-Feb-16	9439/1360-NCM/01-2016	Abankela Sand Bed-14.50 Acres /5.868 Ha At Village- Abankela, Yehsil-Tangarpali, Dist-Sundergarh, Odisha of Sri Fanindra Kumar Choudhury.	5	Sand	Sundargarh	The SEAC has observed the following and decided to seek following clarification concerned 1. The Tahasildar has to mention the distance between two segments of the same lease. 2. Distance between HL Bridge and both the blocks to be furnished 3. Checklist does not indicate about the bridge. Modified checklist indicating the distance of the Bridge.	SEAC observation may be communicated to the Tahasildar for compliance.
96.	09-Feb-16	29-Feb-16	9971/1455-NCM/02-2016	Daldali Sand Bed Over An Area Of 13.30 Acres/5.382 Ha Located At Village-Daldali; Tahasil-Tangarpali;Dist-Sundargarh of Sri soumendra Goswami.	5	Sand	Sundargarh	Recommended for EC valid up to 31.03.2020.	EC to be issued

Sl. No.	Date of receipt of the Proposal		File.No	Name of the Project	Category of proposal	District	Tahasil	SEAC Recommendation	Observations/ Orders of SEIAA Meeting
	Online	Hard Copy							
	1	2							
97.	05-Mar-16	10-Mar-16	49632/1506-NCM/03-2016	Jagannathpur Decorative Stone Mines Over An Area Of 21.748 Acres/8.639 Ha Located At Village-Jagannathpur , Tahasil-Paralakhemundi, Dist-Gajapati of Sri M. Mukund Rao.	10	Decorative Stone	Gajapati	SEAC has decided to call the proponent for presentation	The PP may make a presentation at SEIAA office soon after a presentation before SEAC.
98.	07-Mar-16	10-Mar-16	50419/1509-NCM/03-2016	Kharasrota River Sand Argal Quarry Over 15.50 Acres/6.272 Ha. In Village Argal, Tahasil -Aul, District Kendrapara of Sri Niranjana Senapati.	5	Sand	Kendrapara	Recommended for EC valid up to 31.03.2020.	EC to be issued
99.	07-Mar-16	10-Mar-16	50474/1510-NCM/03-2016	Kharasrota River Daitaripur Sand Quarry Over An Area Of 20.00 Acre Or 8.093ha In Aul Tahsil Of Kendrapara District of Sri Gitanjali Senapati.	5	Sand	Kendrapara	Recommended for EC valid up to 31.03.2020.	EC to be issued
100.	07-Mar-16	10-Mar-16	50495/1511-NCM/03-2016	Brahmani River Sand Gangadharpur Quarry Over 5.058 Ha In Aul Tahasil Of Kendrapara District Odisha of Sri Sushant Pradhan.	5	Sand	Kendrapara	Recommended for EC valid up to 31.03.2020.	EC to be issued

Sl. No.	Date of receipt of the Proposal		File.No	Name of the Project	Category of proposal	District	Tahasil	SEAC Recommendation	Observations/ Orders of SEIAA Meeting
	Online	Hard Copy							
	1	2							
101.	08-Mar-16	10-Mar-16	50490/15-15-NCM/03-2016	Brahmani River Sand Nuapada Quarry Over 5.058 Ha In Village Nuapada, Aul Tahasil Of Kendrapara District, Odisha of Sri sushant Pradhan.	5	Sand	Kendrapara	The SEAC has observed the following 1, The toposheet submitted be rechecked and corrected The distance between Gangadharpur Sand quarry may clearly spelt out in the application , Form –I , mining plan and prefeasibility report	Clarification to be sought from Tahasildar on the observation of SEAC.
102.	08-Mar-16	10-Mar-16	50424/15-16-NCM/03-2016	Charapada Sand Quarry Over 16.88 Acres /6.831 Ha In Village Charapada, Kanika Tahasil Of Kendrapara District, Odisha of Sri Nrusingha Charan Rout.	5	Sand	Kendrapara	Recommended for EC valid up to 31.03.2020.	EC to be issued
103.	08-Mar-16	10-Mar-16	50656/15-17-NCM/03-2016	Kharasrota River Sand Gobindpur To Juania Quarry Overaan Area Of 18.85 Acres/7.682 Ha Located At Village Gobindpur In Aul Tahasil, Kendrapara, Odisha of Sri Bibekananda Samal.	5	Sand	Kendrapara	Recommended for EC valid up to 31.03.2020.	EC to be issued

Sl. No.	Date of receipt of the Proposal		File.No	Name of the Project	Category of proposal	District	Tahasil	SEAC Recommendation	Observations/ Orders of SEIAA Meeting
	Online	Hard Copy							
	1	2							
104.	08-Mar-16	10-Mar-16	49216/1518-NCM/03-2016	Wallipur Sand Quarry Over Lease Area Of 12.95 Acres Located At Village-Wallipur, Tahasil- Gania, District- Nayagarh of Sri Prafulla Roul.	5	Sand	Nayagarh	Recommended for EC valid up to 31.03.2020. with a additional condition planting activities should be completed during first year of he lease period	EC to be issued with the stipulation made by SEAC.
105.	08-Mar-16	10-Mar-16	50516/1519-NCM/03-2016	Kharasrota River Sand Panpenth To Desahi Quarry Over 13.00 Acres/5.261ha Located At Village-Hinjal & Panpenth In Aul Tahasil Of Kendrapara District, Odisha of Sri Bibekananda Samal	5	Sand	Kendrapara	Recommended for EC valid up to 31.03.2020.	EC to be issued
106.	11-Mar-16	11-Mar-16	50481/1531-NCM/03-2016	Baitarani River Sand Kanpur To Manpur Quarry Over An Area Of 14.503 Acre Or 5.869 Ha Located At Village-Kanpur, Tahasil-Kanika,Dist-Kendrapara of Sri Jayanta Kumar Jena.	5	Sand	Kendrapara	The SEAC has decided to seek following clarification 1, Topo map shall be furnished indicating location of the lease	Clarification to be sought from Tahasildar
107.	14-Mar-16	14-Mar-16	51539/1534-NCM/03-2016	S.M.Jemadeipur Stone Quarry Over An Area Of 15.00 Acres/ 7.3429 Ha Located At Village-Tharkaspur, Tahasil-	5	Sand	Ganjam	Recommended for EC valid up to 31.03.2020.	EC to be issued

Sl. No.	Date of receipt of the Proposal		File.No	Name of the Project	Category of proposal	District	Tahasil	SEAC Recommendation	Observations/ Orders of SEIAA Meeting
	Online	Hard Copy							
	1	2							
				Kabisuryanagar, Dist-Ganjam of Sri B Debendra Patro.					
108.	14-Mar-16	15-Mar-16	51259/1535-NCM/03-2016	Dighi Sand Bed Over An Area Of 19.37 Acres/ 7.839 Ha Located At Village- Dighi, Tahasil-Gopabandhunagar, Dist-Mayurbhanj of Sri Sukanta Kumar Bindhani.	5	Sand	Mayurbhanj	Recommended for EC valid up to 31.03.2020.	EC to be issued
109.	14-Mar-16	15-Mar-16	51263/1536-NCM/03-2016	Balanga Sand Bed Over An Area Of 14.19 Acres/ 5.745 Ha Located At Village- Balanga, Tahasil-Kuliana, Dist-Mayurbhanj of Sri Ramakrushna Si.	5	Sand	Mayurbhanj	Recommended for EC valid up to 31.03.2020.	EC to be issued
110.	15-Mar-16	15-Mar-16	9965/1541-NCM/03-2016	Sayedpur-1 Sand Quarry Over 12.80acres Or 5.18 Ha. In Village Sayedpur, Tahasil Binjharpur, District Jajpur of Sri Sanjeeb Kumar Sahoo.	5	Sand	Jajpur	The SEAC has observed following The proposal is in the cluster approach. The proponent has to apply with EIA/ EMP 2020.	Clarification to be sought from Tahasildar
111.	15-Mar-16	15-Mar-16	9966/1542-NCM/03-2016	Guhali Sand Quarry Area Is Over 12.50acres Or 5.06 Ha. In Village Guhali, Tahasil Binjharpur, District Jajpur of Sri	5	Sand	Jajpur	Recommended for EC valid up to 31.03.2020.	EC to be issued

Sl. No.	Date of receipt of the Proposal		File.No	Name of the Project	Category of proposal	District	Tahasil	SEAC Recommendation	Observations/ Orders of SEIAA Meeting
	Online	Hard Copy							
	1	2							
				Binod Bihari Dash.					
112.	15-Mar-16	15-Mar-16	49607/1543-NCM/03-2016	Sayedpur-2 Sand Quarry Over An Area Of 13.50acres Or 5.46 Ha. In Village Sayedpur, Tahasil Binjharpur, District Jajpur of Sri Sanjeeb Kumar Sahoo.	5	Sand	Jajpur	The SEAC has observed following The proposal is in the cluster approach. The proponent has to apply with EIA/ EMP.	Clarification to be sought from Tahasildar on the observation of SEAC.
113.	15-Mar-16	16-Mar-16	49695/1544-NCM/03-2016	Goudasahi Sand Quarry over Lease Area Of 12.60 Acres Located At Village-Goudasahi, Tahasil Binjharpur, District Jajpur of Sri Shyamsundar Behera.	5	Sand	Jajpur	Recommended for EC valid up to 31.03.2020.	EC to be issued
114.	17-Mar-16	18-Mar-16	10466/1547-NCM/03-2016	Isanpur Sand Quarry Over Lease Area Of 5.06 Ha/12.50 Acres Located At Village-Isanpur, Tahasil- Bari, District- Jajpur of Sri Abhimanyu Sethi.	5	Sand	Jajpur	Recommended for EC valid up to 31.03.2020.	EC to be issued
115.	17-Mar-16	18-Mar-16	4813/1548-NCM/03-2016	Irpiguda Stone Quarry Over Lease Area Of 12.72 Ha/31.43 Acres Located At Village-Isanpur, Tahasil-Baliguda, District-	5	Stone	Kandhamal	Recommended for EC valid up to 31.03.2020. However, EC is to be issued after receipt of a certificate from concerned Tahasildar that there is no other	Clarification to be sought from Tahasildar

Sl. No.	Date of receipt of the Proposal		File.No	Name of the Project	Category of proposal	District	Tahasil	SEAC Recommendation	Observations/ Orders of SEIAA Meeting
	Online	Hard Copy							
	1	2							
				Kandhamal M/s RKD Constructions.				mine within 500 m from the periphery of the proposed mine lease area.	
116.	17-Mar-16	18-Mar-16	49650/1549-NCM/03-2016	Ghantiali Sand Quarry Over Lease Area Of 5.06 Ha/12.50 Acres Located At Village-Ghantiali, Tahasil-Binjharpur, District-Jajpur Smruti Ranjan Jena.	5	Sand	Jajpur	Recommended for EC valid up to 31.03.2020.	EC to be issued
117.	18-Mar-16	18-Mar-16	10737/1550-NCM/03-2016	Jaypur Baradihi Sand Bed Over Lease Area Of 5.119 Ha/12.650 Acres Located At Village-Jaypur & Baradihi, Tahasil-Gopabandhunagar, District-Mayurbhanj Raghunath Das.	5	Sand	Mayurbhanj	Recommended for EC valid up to 31.03.2020.	EC to be issued
118.	19-Mar-16	21-Mar-16	10116/1551-NCM/03-2016	Sundarpur Stone Quarry Over Lease Area Of 12.50 Acres Located At Village-Sundarpur, Tahasil-Chatrapur, District-Ganjam K. Tulsamma.	5	Stone	Ganjam	Recommended for EC valid up to 31.03.2020.	EC to be issued

Sl. No.	Date of receipt of the Proposal		File.No	Name of the Project	Category of proposal	District	Tahasil	SEAC Recommendation	Observations/ Orders of SEIAA Meeting
	Online	Hard Copy							
	1	2							
119.	21-Mar-16	21-Mar-16	50830/155 2- NCM/03-2016	Korua Sand Quarry Over An Area Of 5.058 Ha In Village- Korua, Garadpur Tahasil Of Kendrapara District Odisha Rkesh Kumar Sahoo.	5	Sand	Kendrapara	Recommended for EC valid up to 31.03.2020.	EC to be issued
120.	21-Mar-16	22-Mar-16	49297/155 5- NCM/03-2016	Krushnachandrapur Sand Quarry Over Lease Area Of 6.151 Ha/15.20 Acres Located At Village- Krushnaprasad, Tahasil- Nuagaon, District- Nayagarh of Sri Rabindra Kumar Mohanty.	5	Sand	Nayagarh	Recommended for EC valid up to 31.03.2020.	EC to be issued
121.	22-Mar-16	22-Mar-16	50631/155 9- NCM/03-2016	Arda Stone Quarry Over An Area Of 18.00 Acres At Village Arda, Under Tahasil- Tarbha, In Dist- Subarnapur Sri Pramod Kumar Parida.	5	Sand	Subarnapur	Recommended for EC valid up to 31.03.2020.	EC to be issued

2. Clarification / Information received by SEIAA from Tahasildar in response to the clarification sought by SEAC.

Sl. No.	Date of receipt of the Proposal		File.No	Name of the Project	Category of proposal	District	Tahasil	SEAC Recommendation	Observations / Orders of SEIAA Meeting
	Online	Hard Copy							
	1	2							
1.	13.01.16	19.04.16	SEIAA/38989/1090-NCM/01-2016	Environmental Clearance for Tamara Sand Quarry-13.00 Acres, Tahasil Narasinghpur in the district of Cuttack of Sri Simanchal Nayak.	Sand	Cuttack	Narasinghpur	Recommended for EC for five years (up to 31.03.2020). However, EC is to be issued after receipt of a certificate from concerned Tahasildar that there is no other mine within 500 m from the periphery of the proposed mine lease area. Now the Tahasildar has submitted the same.	EC to be granted
2.	13.01.16	19.04.16	SEIAA/38986/1089-NCM/01-2016	Environmental Clearance for Manpur Sand Quarry-13.50 Acres at village Manpur Tahasil Narsinghpur in the district of Cuttack of Sri Simanchal Nayak.	Sand	Cuttack	Narasinghpur	Recommended for EC for five years (up to 31.03.2020). However, EC is to be issued after receipt of a certificate from concerned Tahasildar that there is no other mine within 500 m from the periphery of the proposed mine lease area. Now the Tahasildar has submitted the same.	EC to be granted
3.	26-Jan-16	19.04.16	7787/1281-NCM/01-2016	Handidhua-Paiksahi-Muruda Jambira River Bed Over An Area Of 12.35acre/5.00ha Village-Handidhua-Pakisahi-Murda, Tahasil-Rasgovindpur, District-Mayurbhanj	Sand	Mayurbhanj	Rasgovindpur	SEAC has recommended for EC valid up to 31.03.2020. However, EC is to be issued after receipt of a certificate from concerned Tahasildar that there is no other mine within 500 m from the periphery of the proposed mine lease area. Now the Tahasildar has submitted the same.	Clarification from the Tahasildar has already been received. However, an unambiguous certificate may be obtained in this regard from the Tahasildar before granting EC.


1. Letters / Documents received by SEIAA,Odisha.


Sl. No.	Letter no. and proponent name	Issues	Observations / Orders of SEIAA Meeting
1.	A letter dated 04.04.2016 has been received from M/s JDL Mines	Extension of Time period of EC in respect of JDL Mines located at village Dharura, Kukuda, Dist-Sundargarh, Odisha valid upto 16.11.16 to 30 years from the date of grant of EC vide letter no. 650/SEIAA dated 17.11.2011.	The lease period has been extended by Govt. of Odisha upto 20.02.2024 subject to conditions spelt out vide state Govt. order dated 04.01.2016. One of the conditions is that the extension of lease period is without prejudice to action taken under the EP Act in respect of any violation committed by the lessee. The Environmental Clearance was granted by this Authority vide order date 17.11.2011 with 36 conditions. The Project Proponent is required to file a detailed compliance report on implementation of /adherence to all these conditions.
2.	A letter dated 28.03.2016 has been received from M/s AXL Exploration (P) Ltd.	Extension of EC in respect of Bhutuda Manganese Mines, over an area 40.226 ha. of Mining lease area in Sundergarh district of AXL Exploration (P) Ltd. valid upto 30 years from the date of grant of EC vide letter no. 192/ENV dated 29.03.2011.	The Environmental Clearance was granted by this Authority vide order date 29.03.2011. The Project Proponent is required to file a detailed compliance report on implementation of /adherence to all these conditions of grant of EC.
3	A letter has been received from Chilika Distilleries Pvt.Ltd.	Request for conducting of public hearing for proposed 55 KLPD Grain based distilleries at village Kanaka, Taluka Khallikte, Dist-Ganjam, Odisha—reg.	The documents relating to the project from the MoEF may be awaited.


Any other matter

Presentation at SEIAA: A letter may be issued to the SEAC saying that the Project Proponents of Decorative Stone Mining Projects may be directed to make a presentation before the SEIAA on their project proposal, soon after making the presentation before the SEAC. The presentation time may be accordingly fixed, and the venue will be our office.

Meeting ended with vote of thanks to the Chairman.


(Shri S. B. Samant)
Member Secretary, SEIAA


(Dr. S.P. Das)
Member, SEIAA


(Shri S.C. Mohanty)
Chairman, SEIAA