

Minutes of the 151st meeting of State Environment Impact Assessment Authority (SEIAA), Odisha, held on 12.05.16, 13.05.16, 16.05.16 and 17.05.2016 at 11.00 AM.

The 151st meeting of the SEIAA, Odisha was held under the Chairmanship of Shri S.C Mohanty, Chairman on date 12.05.16, 13.05.16, 16.05.16 and 17.05.2016 at 11.00 AM in the office chamber of the Chairman, SEIAA, Odisha.

Members Present:

1. Dr. S. P. Das, Member, SEIAA
2. Shri D. Biswal, Member Secretary, SEIAA

Discussions were held as per agenda circulated earlier and the following decisions were taken.

1. SEAC Proceedings held on 25.04.2016.

Sl. No.	Date of receipt of the Proposal		File.No	Name of the Project	Category of proposal	District	Tahasil	SEAC Recommendation	Observations / Orders of SEIAA Meeting
	Online	Hard Copy							
	1	2							
1.	30-Jan-16	05.04.16	9454/1355-NCM/01-2016	Bargan Sand Quarry-18.53 Acres of Sri Raj Prasad Sahu	Sand	Kalahandi	Kalahandi	The SEAC recommended to grant EC valid from the date of EC accorded upto the lease period. However, EC may be issued after receipt of a certificate from concerned Tahasildar that there is no other mine within 500 m	Distance of the nearest other mines/quarry may be certified by the Tahasildar, as also the distance of the nearby bridge from this proposed mine.

Sl. No.	Date of receipt of the Proposal		File.No	Name of the Project	Category of proposal	District	Tahasil	SEAC Recommendation	Observations / Orders of SEIAA Meeting
	Online	Hard Copy							
	1	2							
								from the periphery of the proposed mine lease area.	
2.	14-Mar-16	28-Mar-16	10691/1533-NCM/03-2016	Tharkaspur Sand Quarry Over An Area Of 15.00 Acres/ 6.07 Ha Located At Village-Tharkaspur, Tahasil-Jharsuguda,Dist-Jharsuguda of Sri Ramesh Kumar Yadav	Sand	Jharsuguda	Jharsuguda	The SEAC recommended to grant EC valid from the date of EC accorded upto the lease period.	Distance of the nearest sanctuary and distance of the nearest other mine have to be correctly reported by the Tahasildar.
3.	21-Mar-16	31.03.16	51738/1553-NCM/03-2016	Jagadapur Sand Bed Over Lease Area Of 6.539 Ha/16.16 Acres Located At Village-Jagadapur, Tahasil-Aska, District- Ganjam of Sri Santosh Kumar Behera.	Sand	Ganjam	Aska	The SEAC recommended to grant EC valid from the date of EC accorded upto the lease period subject to special condition "No damage to embankment".	The distance of the embankment from the proposed mine lease area and width of the river at that spot may be correctly reported by the Tahasildar.
4.	21-Mar-16	31.03.16	51925/1554-NCM/03-2016	Sunambo River Sand Bed Over Lease Area Of 5.20 Ha/12.85 Acres Located At Village-Sunambo, Tahasil-Aska, District- Ganjam of Sri Babula Pradhan	Sand	Ganjam	Aska	The SEAC recommended to grant EC valid from the date of EC accorded upto the lease period.	-do-

Sl. No.	Date of receipt of the Proposal		File.No	Name of the Project	Category of proposal	District	Tahasil	SEAC Recommendation	Observations / Orders of SEIAA Meeting
	Online	Hard Copy							
	1	2							
5.	21-Mar-16	29-Mar-16	10229/1556-NCM/03-2016	Goudruma-Kathpal Balanga Sand Bed Over An Area Of 22.58 Acre/9.145ha In Village -Goudruma-Kathpal, Under Tahasil- Kuliana, Dist-Mayurbhanj of Sri Bhuban Mohan Dutta	Sand	Mayurbhanj	Kuliana	<p>The SEAC decided to take decision on the proposal after receipt of following information / documents from the proponent</p> <p>(a) Exact distance of other mines to be mentioned</p> <p>(b) DFO to clarify whether the lease is within buffer area of eco sensitive zone.</p>	Distance of the proposed mine from the nearest boundary of Similipal Sanctuary, distance from the nearest other mine and distance of the embankment and width of the river at the spot may be reported by the Tahasildar. Also, DFO may be asked to report if the proposed mine falls within the ecosensitive Zone of the Similipal Sanctuary.
6.	21-Mar-16	29-Mar-16	10134/1557-NCM/03-2016	Balanga Sand Bed, Mahulia Over An Area Of 13.585 Acre/5.50ha At Village Mahulia, Under Tahasil- Shamakhunta, In Dist-Mayurbhanj of Sri Prodosh Das	Sand	Mayurbhanj	Shamakhunta	<p>The SEAC decided to take decision on the proposal after receipt of the following:</p> <p>(a) There are other leases in Balanga area. Tahasildar to be certified there is no other lease within 500 meter from the boundary of</p>	-do-

Sl. No.	Date of receipt of the Proposal		File.No	Name of the Project	Category of proposal	District	Tahasil	SEAC Recommendation	Observations / Orders of SEIAA Meeting
	Online	Hard Copy							
	1	2							
								<p>proposed mine.</p> <p>(b) DFO to clarify whether the lease is within buffer area of eco sensitive zone.</p> <p>(c) Exact distance of other mines to be mentioned.</p>	
7.	23-Mar-16	29-Mar-16	10110/1560-NCM/03-2016	Jaltar Sand Bed Over An Area Of 13.00 Acres At Village-Jaltar, Under Tahasil-Gunupur, In Dist-Rayagada of Sri Nirod Jena	Sand	Rayagada	Gunupur	Recommended to reject EC since bridge is at a distance of 109 meter from lease area as per check list, which is not confirming to minimum distance of 200 meter.	Rejected as per the recommendation of SEAC.
8.	23-Mar-16	28-Mar-16	52045/1561-NCM/03-2016	Rahadpur Black Stone Quarry Over Lease Area Of 10.11 Ha/25.00 Acres Located At Village-Rahadpur, Tahasil-Dharmasala, District-Jajpur of Sri Prahallad Lenka	Sand	Jajpur	Dharmasala	The SEAC decided to consider the proposal after the proponent submit revised proposal as per cluster approach.	Revised proposal under cluster approach may be called for. Distance of the embankment and width of the river at the proposed lease area may be reported.

Sl. No.	Date of receipt of the Proposal		File.No	Name of the Project	Category of proposal	District	Tahasil	SEAC Recommendation	Observations / Orders of SEIAA Meeting
	Online	Hard Copy							
	1	2							
9.	24-Mar-16	05.04.16	9523/1562-NCM/03-2016	Samasingha And Sodamal Sand Bed A Over Lease Area Of 9.105 Ha/22.50 Acres Located At Village-Samasingha & Sodamal, Tahasil-Kolabira, District-Jharsuguda of Sri Rudra Mahapatra	Sand	Jharsuguda	Kolabira	<p>The SEAC decided to take decision on the proposal after receipt of following.</p> <ol style="list-style-type: none"> Exact distance of the other mine to be mentioned and certificate from Tahasildar that there is no other mines within 500 meter from the periphery of the proposed mine lease area to be furnished. As per enclosed toposheet, there appears to be bridge within the lease area.Exact distance of bridge to be informed by the concerned Tahasildar. 	Info/Certificate as specified by SEAC may be called for from the Tahasildar.
10.	27-Mar-16	04.04.16	10279/1563-NCM/03-2016	Maulabhanja River Sand Bed Over Lease Area Of 39.556 Acres Or 16.0081 Ha At Village- Moulabhanja,	Sand	Ganjam	Sanakhemundi	Toposheet indicates that river and major road cross each other and the lease area include the point	Exact distance from the proposed lease area from the nearby bridge, if any, and from the nearest

Sl. No.	Date of receipt of the Proposal		File.No	Name of the Project	Category of proposal	District	Tahasil	SEAC Recommendation	Observations / Orders of SEIAA Meeting
	Online	Hard Copy							
	1	2							
				Tahasil- Sana Khemundi, Dist-Ganjam of Sri Laxmi Sethi				of crossing. Hence, there may be a bridge at point of crossing. The concerned Tahasildar may verify the same and furnish a certificate about presence of bridge near lease area and exact distance of the same from lease area. Decision on grant of EC to be taken after receipt of above certificate from the concerned Tahasildar.	Sanctuary (Lakhary Valley) may be reported by the Tahasildar.
11.	28-Mar-16	05.04.16	52223/1564 -NCM/03-2016	Jahada Sand Quarry Over An Area Of 7.604 Ha At Village-Jahada,Tahasil-Dharakote, Dist-Ganjam of Sri Jagadish Padhy	Sand	Ganjam	Dharakote	The SEAC recommended to grant EC valid from the date of EC accorded upto the lease period.	EC may be issued.
12.	28-Mar-16	05.04.16	52241/1565 -NCM/03-2016	Jagannathpur Sand Bed Over An Area Of 15.80 Acres/6.394 Ha Located At Village-	Sand	Balasore	Remuna	Recommended to reject EC, as the bridge is under construction in the	Rejected

Sl. No.	Date of receipt of the Proposal		File.No	Name of the Project	Category of proposal	District	Tahasil	SEAC Recommendation	Observations / Orders of SEIAA Meeting
	Online	Hard Copy							
	1	2							
				Jagannathpur, Tahasil-Remuna, Dist-Balasore of Sri Kartik Chandra Mallik				lease area.	
13.	22-Mar-16	11.04.16	10366/1558-NCM/03-2016	Rairangpur Sand Quarry Over An Area Of 21.120 Acre/ 8.448ha At Village Rairangpur, Under Tahasil- Rairangpur, In Dist-Mayurbhanj of Sri Anurag Kumar Gupta	Sand	Mayurbhanj	Rairangpur	As per the enclosed toposheet and mining plan a bridge lies within the lease area. The SEAC recommended to reject EC for the above reason.	Rejected
14.	08-Apr-16	08-Apr-16	49885/1571-NCM/04-2016	Bajrokote Sand Bed Over Lease Area Of 12.50 Acres Located At Village- Bajrokote, Tahasil- Ganjam, District- Ganjam of Sri Krupasindhu Muduli	sand	Ganjam	Ganjam	The SEAC recommended to grant EC valid from the date of EC accorded upto the lease period.	EC Granted.
15.	08-Apr-16	08-Apr-16	49886/1572-NCM/04-2016	Jharapadar Sand Bed Over Lease Area Of 12.50 Acres Located At Village- Jharapadar, Tahasil- Ganjam, District- Ganjam of Sri Krupasindhu Muduli	sand	Ganjam	Ganjam	The SEAC recommended to grant EC valid from the date of EC accorded upto the lease period.	EC Granted.

Sl. No.	Date of receipt of the Proposal		File.No	Name of the Project	Category of proposal	District	Tahasil	SEAC Recommendation	Observations / Orders of SEIAA Meeting
	Online	Hard Copy							
	1	2							
16.	08-Apr-16	08-Apr-16	49888/1573-NCM/04-2016	Pankalabadi-A Sand Quarry Over Lease Area Of 5.133 Ha/12.683 Acres Located At Village-Pankalabadi , Tahasil-Dharakote, District-Ganjam of Sri Trilochan Behera	Sand	Ganjam	Dharakote	The SEAC decided to consider the proposal after the proponent submit revised proposal with approved mining plan for five years lease period.	PP to submit revised proposal as recommended by SEAC.
17.	08-Apr-16	08-Apr-16	49889/1574-NCM/04-2016	Pankalabadi-B Sand Quarry Over Lease Area Of 5.133 Ha/12.683 Acres Located At Village-Pankalabadi , Tahasil-Dharakote, District-Ganjam of Sri Trilochan Behera	Sand	Ganjam	Dharakote	The SEAC recommended to grant EC valid from the date of EC accorded upto the lease period. However, EC may be issued after receipt of a certificate from concerned Tahasildar that there is no other mine within 500 m from the periphery of the proposed mine lease area.	Certificate about distance of the nearest other mine, existing or proposed is to be called for from Tahasildar.

Sl. No.	Date of receipt of the Proposal		File.No	Name of the Project	Category of proposal	District	Tahasil	SEAC Recommendation	Observations / Orders of SEIAA Meeting
	Online	Hard Copy							
	1	2							
3	4	5	6	7	8	9			
18.	08-Apr-16	08-Apr-16	50815/1575-NCM/04-2016	Arakhapur-B Stone Quarry Over Lease Area Of 16.80 Acres/6.799 Ha Located At Village-Arakhapur, Tahasil-Purushottampur, District- Ganjam of Sri Prasanta Kumar Mahapatra	Stone	Ganjam	Purushottampur	The SEAC recommended to grant EC valid from the date of EC accorded upto the lease period.	Certificate about distance of the nearest other mine, existing or proposed is to be sought from the Tahasildar (so as to be consistent with the previous one).
19.	08-Apr-16	08-Apr-16	50691/1576-NCM/04-2016	Bhatakumarada Stone Quarry-D Over Lease Area Of 13.00 Acres Located At Village-Bhatakumarada, Tahasil-Purushottampur, District- Ganjam of Sri Rabinarayan Patra.	Stone	Ganjam	Purushottampur	1. This mine is located on plot no. 2871/ khata no. 1769. Stone quarry Bhatakumarada E is also located on the same plot /khata as above. Stone quarry Bhatakumarada –B is located on plot no. 2859/khata no. 1769, kissamparbat. In the toposheet no. 74A/15. These mines have been shown adjacent to each	Clarification may be sought from the Tahasildar as per the observation of the SEAC.

Sl. No.	Date of receipt of the Proposal		File.No	Name of the Project	Category of proposal	District	Tahasil	SEAC Recommendation	Observations / Orders of SEIAA Meeting
	Online	Hard Copy							
	1	2							
3	4	5	6	7	8	9			
								<p>other. Hence, these three mines along with other mines if existing should be considered for EC only after a revised proposal is submitted with cluster approach by the proponent.</p> <p>2. The category of land as per land schedule is of parbatkissam. Hence, it should be confirmed as to the proposed lease area belongs to DLC category forest or not.</p> <p>3. It has been shown in the environmental plan that the surrounding area of proposed lease area is to be planted by the lessee.</p> <p>It has to be ascertained as to</p>	

Sl. No.	Date of receipt of the Proposal		File.No	Name of the Project	Category of proposal	District	Tahasil	SEAC Recommendation	Observations / Orders of SEIAA Meeting
	Online	Hard Copy							
	1	2							
								how the area outside the lease area can be planted by the lessee.	
20.	08-Apr-16	08-Apr-16	50692/1577-NCM/04-2016	Bhatakumarada Stone Quarry-E Over Lease Area Of 13.00 Acres Located At Village-Bhatakumarada, Tahasil- Purushottampur, District- Ganjam of Sri Ramesh Chandra Sahu	Stone	Ganjam	Purushottampur	<p>1. This mine is located on plot no. 2871/ khata no. 1769.</p> <p>Stone quarry Bhatakumarada E is also located on the same plot /khata as above.</p> <p>Stone quarry Bhatakumarada – B is located on plot no. 2859/khata no. 1769, kissamparbat.</p> <p>In the toposheet no. 74A/15. These mines have been shown adjacent to each other. Hence, these three mines along with other mines if existing should be considered for EC only after a revised</p>	Clarification may be sought from the Tahasildar as per the observation of the SEAC.

Sl. No.	Date of receipt of the Proposal		File.No	Name of the Project	Category of proposal	District	Tahasil	SEAC Recommendation	Observations / Orders of SEIAA Meeting
	Online	Hard Copy							
	1	2							
								<p>proposal is submitted with cluster approach by the proponent.</p> <p>2. The category of land as per land schedule is of parbatkissam. Hence, it should be confirmed as to the proposed lease area belongs to DLC category forest or not.</p> <p>3. It has been shown in the environmental plan that the surrounding area of proposed lease area is to be planted by the lessee.</p> <p>It has to be ascertained as to how the area outside the lease area can be planted by the lessee.</p>	

Sl. No.	Date of receipt of the Proposal		File.No	Name of the Project	Category of proposal	District	Tahasil	SEAC Recommendation	Observations / Orders of SEIAA Meeting
	Online	Hard Copy							
	1	2							
3	4	5	6	7	8	9			
21.	08-Apr-16	08-Apr-16	50808/1578-NCM/04-2016	Bhatakumarada Stone Quarry-B Over Lease Area Of 13.00 Acres Located At Village-Bhatakumarada, Tahasil-Purushottampur, District- Ganjam of Sri Babu Jena	Stone	Ganjam	Purushottampur	<p>1.This mine is located on plot no. 2871/ khata no. 1769.</p> <p>Stone quarry Bhatakumarada E is also located on the same plot /khata as above.</p> <p>Stone quarry Bhatakumarada – B is located on plot no. 2859/khata no. 1769, kissamparbat.</p> <p>In the toposheet no. 74A/15. These mines have been shown adjacent to each other. Hence, these three mines along with other mines if existing should be considered for EC only after a revised proposal is submitted with cluster approach by the proponent.</p> <p>2. The category of</p>	Clarification may be sought from the Tahasildar as per the observation of the SEAC.

Sl. No.	Date of receipt of the Proposal		File.No	Name of the Project	Category of proposal	District	Tahasil	SEAC Recommendation	Observations / Orders of SEIAA Meeting
	Online	Hard Copy							
	1	2							
								land as per land schedule is of parbatkissam. Hence, it should be confirmed as to the proposed lease area belongs to DLC category forest or not. 3. It has been shown in the environmental plan that the surrounding area of proposed lease area is to be planted by the lessee. It has to be ascertained as to how the area outside the lease area can be planted by the lessee.	
22.	08-Apr-16	08-Apr-16	50810/1579 -NCM/04-2016	Bhatakumarada Stone Quarry-C Over Lease Area Of 13.00 Acres Located At Village-Bhatakumarada, Tahasil-	Stone	Ganjam	Purushottampur	The toposheet shows there are other mines within 500 meters. Hence, revised proposal is to be submitted by the	Tahasildar may be accordingly informed to submit revised proposal under cluster approach.

Sl. No.	Date of receipt of the Proposal		File.No	Name of the Project	Category of proposal	District	Tahasil	SEAC Recommendation	Observations / Orders of SEIAA Meeting
	Online	Hard Copy							
	1	2							
				Purushottampur, District- Ganjam of Sri Babu Jena.				proponent as per cluster approach for considering EC.	
23.	08-Apr-16	08-Apr-16	50816/1580-NCM/04-2016	Nimapalli Stone Quarry-D Over Lease Area Of 14.00 Acres Located At Village-Nimapalli, Tahasil-Purushottampur, District- Ganjam of Sri Sibaram Panda.	Stone	Ganjam	Purushottampur	The toposheet shows there are other mines within 500 meters. Hence, revised proposal is to be submitted by the proponent as per cluster approach for considering EC.	Tahasildar may be informed of the observation of SEAC.
24.	08-Apr-16	08-Apr-16	50817/1581-NCM/04-2016	Nimapalli Stone Quarry-C Over Lease Area Of 14.00 Acres Located At Village-Nimapalli, Tahasil-Purushottampur, District - Ganjam of Sri Bhabagrahy Gantayat.	Stone	Ganjam	Purushottampur	The toposheet shows there are other mines within 500 meters. Hence, revised proposal is to be submitted by the proponent as per cluster approach for considering EC.	Tahasildar may be informed about the finding of SEAC.
25.	08-Apr-16	08-Apr-16	50819/1582-NCM/04-2016	Nimapalli Stone Quarry-B Over Lease Area Of 14.00 Acres Located At Village-Nimapalli, Tahasil-Purushottampur, District- Ganjam of Sri	Stone	Ganjam	Purushottampur	The toposheet shows there are other mines within 500 meters. Hence, revised proposal is to be submitted by the proponent as per	Tahasildar may be informed of the observation of SEAC.

Sl. No.	Date of receipt of the Proposal		File.No	Name of the Project	Category of proposal	District	Tahasil	SEAC Recommendation	Observations / Orders of SEIAA Meeting
	Online	Hard Copy							
	1	2							
				Sibaram Dash.				cluster approach for considering EC.	
26.	07-Apr-16	11-Apr-16	52563/1569-NCM/04-2016	Kesna Sand Quarry Over An Area Of 5.26 Ha In Kesna Village Of Sukruli Tahasil Of Mayurbhanj District, Odisha of Sri Wasim Bari	Sand	Mayurbhanj	Sukruli	The SEAC decided to consider the proposal after receipt of the following: (a) Revised proposal as per procedure for cluster approach. (b) DFO to clarify if the location of the mine within Eco Sensitive zone.	Tahasildar to certify information on items 9(v), (vii) and 11 of the checklist. In case, there is other mine within 500m, (working or proposed), revised proposal treating these mines as a cluster may be submitted. DFO may be requested to intimate if the proposed mine falls in the ecosensitive zone of the Similipal Sanctuary.
27.	08-Apr-16	11-Apr-16	52607/1570-NCM/04-2016	Bhalyajhola Sand Quarry Over An Area Of 5.058 Ha Of In Village Bhalyajhola, Tahasil- Sanakhemundi In Ganjam District Of Odisha of Sri Brundaban Sethy	Sand	Ganjam	Sanakhemundi	The SEAC recommended to grant EC valid from the date of EC accorded upto the lease period.	EC Granted

Sl. No.	Date of receipt of the Proposal		File.No	Name of the Project	Category of proposal	District	Tahasil	SEAC Recommendation	Observations / Orders of SEIAA Meeting
	Online	Hard Copy							
	1	2							
28.	06-Apr-16	11-Apr-16	52531/1568-NCM/04-2016	Kantarabali-I Stone Quarry Over An Area Of 9.915 Ha/24.50 Acres Located At Village-Kantarabali,Tahasil-Muniguda Dist-Rayagada of Sri Arjit Gouda	Stone	Rayagada	Muniguda	<p>The SEAC decided to take decision on the proposal after receipt of the following clarification :</p> <ol style="list-style-type: none"> 1. Form I signed by proponent states area of plot 631, khata no. 114, 7.30 acres which is in contradiction to area shown in checklist and mining plan which is 24.50 acres. 2. Khata no. /plot no. given in table 03 and table 04 of prefeasibility report is different needs to be clarified. 3. Greenbelt area proposed under 14 (b) of mining plan is 0.30 ha. which is very less as lease area is of 9.915 ha. 	The observation made by SEAC need to be clarified by the Tahasildar. Further specific correct information on all items of Para 9 of the checklist form need to be furnished and countersigned by Tahasildar.

Sl. No.	Date of receipt of the Proposal		File.No	Name of the Project	Category of proposal	District	Tahasil	SEAC Recommendation	Observations / Orders of SEIAA Meeting
	Online	Hard Copy							
	1	2							
29.	11-Apr-16	11-Apr-16	10995/1585-NCM/04-2016	Kalamba Stone Quarry Over An Area Of 30.415 Acres Located At Village-Kalamba, Tahasil-Polasara Dist-Ganjam of Sri Rabi Padmanabha Patro.	Stone	Ganjam	Polasara	<p>The SEAC decided to take decision on the proposal after receipt of the following clarification :</p> <p>1. Entry under column 9 (V) of checklist has not been authenticated by Tahasildar.</p> <p>2. As per toposheet, the lease area appears less than 500 meter from Jakara lease area of KC Pradhan, which should be clarified by Tahasildar.</p> <p>3. Greenbelt over 5.5 ha. should have more than 2000 no. of trees which needs rectified.</p>	Tahasildar may comply with the observations of SEAC.
30.	11-Apr-16	11-Apr-16	11002/1586-NCM/04-2016	Jakara Stone Quarry Over An Area Of 33.591 Acres Located At Village-Jakara, Tahasil-	Stone	Ganjam	Polasara	<p>The SEAC decided to take decision on the proposal after receipt of the following</p>	Tahasildar may comply with the observations of SEAC.

Sl. No.	Date of receipt of the Proposal		File.No	Name of the Project	Category of proposal	District	Tahasil	SEAC Recommendation	Observations / Orders of SEIAA Meeting
	Online	Hard Copy							
	1	2							
				Polasara Dist-Ganjam of Sri Kalu Charan Pradhan.				<p>clarification :</p> <p>1. Entry under column 9 (IV), (V) (IX) needs to be authenticated by Tahasildar concerned in column it self.</p> <p>2. As per toposheet, the lease area appear less than 500 meter from Kalamba lease area of P. Patro. As such cluster approach will be applicable. This shall be clarified by Tahasildar.</p>	
31.	11-Apr-16	16-Apr-16	10405/1583 -NCM/04-2016	Ambadola Stone Quarry Over An Area Of 27.62 Acres Located At Village-Ambadola, Tahasil-Muniguda Dist-Rayagada of Sri Ratanlal Jain.	Stone	Rayagada	Muniguda	The SEAC recommended to grant EC valid from the date of EC accorded upto the lease period.	Items 9 and 11 of the checklist need to be filled up with specific and correct information and authenticated by Tahasildar.

Sl. No.	Date of receipt of the Proposal		File.No	Name of the Project	Category of proposal	District	Tahasil	SEAC Recommendation	Observations / Orders of SEIAA Meeting
	Online	Hard Copy							
	1	2							
32.	28-Dec-15	04.01.16	SEIAA/5715 /1001-NCM/12-2015	Chandnimal Stone Quarry - C-18.77 Acres village, Chandinimal, Tahasil Jharsuguda, Dist-Jharsuguda of Sri Geetanjali Sai	Stone	Jharsuguda	Jharsuguda	Recommended for EC valid from the date of environmental clearance accorded upto lease period.	EC Granted
33.	Nil	06.10.15	SEIAA/327	Proposal for Kosala River Sand Bed over an area of 10.4000 ha. at village Kosala Tahasil Chhendipada in the district of Angul of M/s Premex.	Sand	Angul	Chhendipada	The SEAC recommended to reject EC as the proposed mining activity will be carried out 40 meter from a Bridge, which is not confirming to minimum distance of 200 meter.	Not Accepted
34.	05-Jan-16	10-Jan-16	SEIAA/3826 3/1072-NCM/01-2016	Environmental Clearance for Kuruli Mahanadi Sand Quarry over an area 5.06 ha. at village Kuruli, TahasilKishannagar in the district of Cuttack of Sri SK Abdul Kadir.	Sand	Cuttack	Kishannagar	The SEAC recommended to grant EC valid from the date of EC accorded upto the lease period. However, EC may be issued after receipt of report of Tahasildar about distance of railway line.	The question about location of railway bridge was initially raised by SEAC. Tahasildar has clarified on this in his letter dated 17.03.16. The matter maybe appropriately followed up with SEAC by writing a letter to come to a clear recommendation.

Sl. No.	Date of receipt of the Proposal		File.No	Name of the Project	Category of proposal	District	Tahasil	SEAC Recommendation	Observations / Orders of SEIAA Meeting
	Online	Hard Copy							
	1	2							
35.	09-Jan-16	19-Jan-16	5925/1124-NCM/01-2016	Environmental Clearance for Taburaput Decorative Stone Mines-7.551 Ha, at – village Tabarput, Tahasil – Nuagarh, Dist – Gajapati of Sri N. Saroja	Decorative Stone	Gajapati	Nuagarh	The SEAC decided to take decision after detailed presentation by the proponent.	Noted
36.	Nil	05.10.15	SEIAA/672	Proposal for Surubalijore-A Sand Quarry over an area 5.06 ha. at village Sarapal, Tahasil Rairakhol in the dist Sambalpur of Sri Anand Kumar Kedia.	Sand	Sambalpur	Rairakhol	The SEAC rejected the request of the Tahasildar and recommended to reject EC as the Bridge is 120 meter from the proposed mining area which is not confirming to minimum distance of 200 meter from the Bridge.	SEAC may reconsider if a no mining zone for the safety of the bridge can be carved out within the lease area.
37.	26-Jan-16	02.02.16	42371/1299-NCM/01-2016	Digambarpur Sand Quarry(Brahmani River) Over Lease Area Of 18.00 Acres/7.284 Ha Located At Village-Digambarpur, Tahasil-Danagadi, District-Jajpur of Sri Prakash	Sand	Jajpur	Danagadi	The SEAC recommended to grant EC valid from the date of EC accorded upto the lease period.	Clarification from the Tahasildar may be sought for.

Sl. No.	Date of receipt of the Proposal		File.No	Name of the Project	Category of proposal	District	Tahasil	SEAC Recommendation	Observations / Orders of SEIAA Meeting
	Online	Hard Copy							
	1	2							
				Chandra Biswal					
38.	26-Jan-16	04.02.16	42374/1300-NCM/01-2016	Purujoda, Benamunda, Bramhanikansa Sand Quarry Over Lease Area Of 14.640 Acres/5.925 Ha Located At Village- Purujoda, Benamunda & Bramhanikansa, Tahasil- Telkoi, District- Keonjhar	Sand	Keonjhar	Telkoi	The SEAC decided to take decision after receipt of revised check list filled up properly.	As observed by SEAC specific points of checklist need to be correctly and unambiguously filled up by Tahasildar.
39.	29-Jan-16	08.02.16	42648/1323-NCM/01-2016	Saudia Sand Quarry Over Lease Area Of 20.00 Acres Located At Village- Saudia, Tahasil- Darpan, District- Jajpur	Sand	Jajpur	Darpan	The SEAC recommended to grant EC valid from the date of EC accorded upto the lease period.	Tahasildar's certificate about distance of the nearest other mine and its name may be insisted upon.
40.	30-Jan-16	08.02.16	9450/1358-NCM/01-2016	Achhandpali Sand Bed - (B)-12.50 Acres/5.058 Ha At Village- Achhandpali, Tehsil- Bheden, Dist- Bargarh, Odisha	Sand	Bargarh	Bheden	The SEAC recommended to grant EC valid from the date of EC accorded upto the lease period.	-do-

2. Clarification / Information received by SEIAA from Tahasildar in response to the clarification sought by SEAC.

Sl. No.	Date of receipt of the Proposal		File.No	Name of the Project	Category of proposal	District	Tahasil	SEAC Recommendation	Observations/ Orders of SEIAA Meeting
	Online	Hard Copy							
	1	2							
		3	4	5	6	7	8	9	
1.	26-Jan-16	06.02.16	42358/1288-NCM/01-2016	Badachapoi Sand Quarry Over Lease Area Of 12.5 Acres/5.059 Ha Located At Village-Badachapoi, Tahasil-Rasulpur, District-Jajpur	Sand	Jajpur	Rasulpur	SEAC has recommended for EC valid up to 31.03.2020. However, EC is to be issued after receipt of a certificate from concerned Tahasildar that there is no other mine within 500 m from the periphery of the proposed mine lease area. Now the Tahasildar has submitted the same.	Tahasildar's clarification is defective. He may submit clear certificate as required.
2.	09.11.15	10.05.16	SEIAA/2300/824-NCM/11-2015	EC for Gumi River Sand Quarry over an area 5.07 ha. at village Gumi, Tahasil Nuagaon in the district of Nayagarh of Sri Hadibandhu Samantaray	Sand	Nayagarh	Nuagaon	The SEAC decided to seek following clarification: In the checklist the distance of the bridge is not mentioned. But it is found in the enclosures of the mining plan that the bridge is within mine development area. Tahasildar should clarify the distance of the bridge from ML area and details of the bridge. Now the Tahasildar has submitted the same.	Tahasildar's report does not clarify the observation made by the SEAC. Further specific clear replies has to be furnished against item No 9 (i) to (ix) of the checklist.
3.	26-Jan-16	06.02.16	42359/1289-NCM/01-2016	Jabara Sand Quarry Over Lease Area Of 12.5 Acres/5.059 Ha Located At Village-Jabara, Tahasil-Rasulpur, District-Jajpur	Sand	Jajpur	Rasulpur	Recommended for EC valid up to 31.03.2020. However, EC is to be issued after receipt of a certificate from concerned Tahasildar that there is no other mine within 500 m from the periphery of the proposed mine lease area. Now the Tahasildar has submitted the same.	Tahasildar to report in specific terms the authentic info against item 9(i), (v), (vii), (viii). The names of the nearest other mine and nearest PA and their respective distances may be

Sl. No.	Date of receipt of the Proposal		File.No	Name of the Project	Category of proposal	District	Tahasil	SEAC Recommendation	Observations/ Orders of SEIAA Meeting
	Online	Hard Copy							
	1	2							
									reported.
4.	26-Jan-16	02.02.16	42366/1296-NCM/01-2016	Kangira Nadi Sand Mining Over Lease Area Of 12.45 Acres And 2.24 Acres Located At Village-Sholghara, Tahasil-Raruan, District-Mayurbhanj	Sand	Mayurbhanj	Raruan	Recommended for EC valid up to 31.03.2020 with following additional condition. Tree planting activity should be completed within the first year of the lease period However, EC is to be issued after receipt of a certificate from concerned Tahasildar that there is no other mine within 500 m from the periphery of the proposed mine lease area. Now the Tahasildar has submitted the same.	EC may be granted.
5.	28-Jan-16	08.02.16	9697/1310-NCM/01-2016	Bhamini Sand Bed-13.00 Acres	Sand	Rayagada	Ramanaguda	Recommended for EC valid up to 31.03.2020. However, EC is to be issued after receipt of a certificate from concerned Tahasildar that there is no other mine within 500 m from the periphery of the proposed mine lease area Now the Tahasildar has submitted the same.	Specific detailed information against all items of para 9 of checklist must be furnished by Tahasildar.
6.	28-Jan-16	08.02.16	9699/1311-NCM/01-2016	Gumuda Laxmipur Sand Bed-5.261 Ha	Sand	Rayagada	Ramanaguda	Recommended for EC valid up to 31.03.2020. However, EC is to be issued after receipt of a certificate from concerned Tahasildar that there is no other mine within 500 m from the periphery of the proposed mine lease	-do-

Sl. No.	Date of receipt of the Proposal		File.No	Name of the Project	Category of proposal	District	Tahasil	SEAC Recommendation	Observations/ Orders of SEIAA Meeting
	Online	Hard Copy							
	1	2							
								area. Now the Tahasildar has submitted the same.	
7.	30-Jan-16	06.02.16	9772/1352-NCM/01-2016	Jharapada Devi River Sand Bed Over An Area 12.55 Acres At Village- Jharapada Tahasil- Kantapada Dist- Cuttack	Sand	Cuttack	Kantapada	Recommended for EC valid up to 31.03.2020. However, EC is to be issued after receipt of a certificate from concerned Tahasildar that there is no other mine within 500 m from the periphery of the proposed mine lease area. Now the Tahasildar has submitted the same.	EC may be granted.
8.	05-Feb-16	11.02.16	48132/1391-NCM/02-2016	Bedapaunsi Sand Bed Over Lease Area Of 15.611 Acres/6.30 Ha Located At Village-Bedapaunsi, Tahasil-Kundra, District-Koraput	Sand	Koraput	Kundra	Recommended for EC valid up to 31.03.2020. However, EC is to be issued after receipt of a certificate from concerned Tahasildar that there is no other mine within 500 m from the periphery of the proposed mine lease area. Now the Tahasildar has submitted the same.	Specific detailed information against all items of para 9 of checklist must be furnished by Tahasildar.
9.	10-Feb-16	03.03.16	48701/1466-NCM/02-2016	Chalna Ghat River Sand Quarry Over Lease Area Of 12.50 Acres Or 5.05 Ha Located At Village-Chalna, Tahasil-Sinapali, District-Nuapada	Sand	Nuapada	Sinapali	Recommended for EC valid up to 31.03.2020. However, EC is to be issued after receipt of a certificate from concerned Tahasildar that there is no other mine within 500 m from the periphery of the proposed mine lease area. Now the Tahasildar has submitted the same.	Detailed Specific information on all items of para 9 of checklist must be furnished by Tahasildar. Specific distance of the proposed lease boundary from the nearest sanctuary

Sl. No.	Date of receipt of the Proposal		File.No	Name of the Project	Category of proposal	District	Tahasil	SEAC Recommendation	Observations/ Orders of SEIAA Meeting
	Online	Hard Copy							
	1	2							
									may be furnished.
10.	10-Feb-16	03.03.16	48702/1467-NCM/02-2016	Kopia Ghat River Sand Quarry Over Lease Area Of 13.00 Acres Or 5.26 Ha Located At Village- Kopia, Tahasil- Sinapali, District- Nuapada	Sand	Nuapada	Sinapali	Recommended for EC valid up to 31.03.2020. However, EC is to be issued after receipt of a certificate from concerned Tahasildar that there is no other mine within 500 m from the periphery of the proposed mine lease area. Now the Tahasildar has submitted the same.	-do-
11.	05-Jan-16	29.03.16	SEIAA/38079/1071-NCM/01-2016	Praharajpur (Ka) Sand Source -13.00 Acres of Sri Himanshu Sekhar Pradhan	Sand	Balasore	Jaleswar	Recommended for EC for five years (up to 31.03.2020). However, EC is to be issued after receipt of a certificate from concerned Tahasildar that there is no other mine within 500 m from the periphery of the proposed mine lease area. Now the Tahasildar has submitted the same.	Tahasildar be asked to submit Specific appropriate details against all items of para 9 in the checklist.
12.	09-Jan-16	02.04.16	SEIAA/39134/1102-NCM/01-2016	Paitary(A) Stone Quarry Mine Project Having An Area Of 10.11 Ha With Proposed Production Capacity Of 14040 Cum At Village Paitary, Tehsil Chhatrapur, District Ganjam	Stone	Ganjam	Chhatrapur	Recommended for EC valid up to 31.03.2020 with following additional condition Since the greenbelt is being developed on a very small area the plantation activities along the ML boundary and in the non-mineralized zone should be completed in the first year itself instead of phasing it out. However, EC is to be issued after	-do-

Sl. No.	Date of receipt of the Proposal		File.No	Name of the Project	Category of proposal	District	Tahasil	SEAC Recommendation	Observations/ Orders of SEIAA Meeting
	Online	Hard Copy							
	1	2							
								receipt of a certificate from concerned Tahasildar that there is no other mine within 500 m from the periphery of the proposed mine lease area. Now the Tahasildar has submitted the same.	
13.	16.03.16	16.03.16	50814/1545-NCM/02-2016	Kurulu Nadi Sand Bed over an area 12.724 acres at village Heruguda, Kadalimunda, Tahasil Kundra in the dist Koraput	Sand	Kundra	Koraput	The SEAC has observed the following Fresh toposheet showing lease area may be submitted for verification. Now the Tahasildar has submitted the same.	Tahasildar be asked to submit Specific appropriate details against all items of para 9 in the checklist.
14.	06-Feb-16	09.05.16	9922/1396-NCM/02-2016	Basupur Sand Quarry Over An Area 12.800 Acres Or 5.180 Ha In Village Basupur, Tahasil Derabis, District Kendrapara	Sand	Kendra para	Derabis	The SEAC has recommended for EC valid up to 31.03.2020. However, EC is to be issued after receipt of a certificate from concerned Tahasildar that there is no other mine within 500 m from the periphery of the proposed mine lease area. Now the Tahasildar has submitted the same.	EC may be granted.
15.	10-Feb-16	03.03.16	48696/1462-NCM/02-2016	Sribana Batimala Sand Bed Over Lease Area Of 5.20 Ha Located At Village- Sribana Batimala, Tahasil-Ganjam, District-Ganjam	Sand	Ganjam	Ganjam	The SEAC has recommended for EC valid up to 31.03.2019. However, EC is to be issued after receipt of a certificate from concerned Tahasildar that there is no other mine within 500 m from the periphery of the proposed	Tahasildar may be asked to furnish complete authentic info against item 9.

Sl. No.	Date of receipt of the Proposal		File.No	Name of the Project	Category of proposal	District	Tahasil	SEAC Recommendation	Observations/ Orders of SEIAA Meeting
	Online	Hard Copy							
	1	2							
								mine lease area. Now the Tahasildar has submitted the same.	
16.	10-Feb-16	18.02.16	48697/1463-NCM/02-2016	Badamadhapur Sand Bed Over Lease Area Of 6.00 Ha Located At Village-Badamadhapur, Tahasil- Chatrapur, District- Ganjam	Sand	Ganjam	Chatrapur	Recommended for EC valid up to 31.03.2018. However, EC is to be issued after receipt of a certificate from concerned Tahasildar that there is no other mine within 500 m from the periphery of the proposed mine lease area. Now the Tahasildar has submitted the same.	Tahasildar be asked to submit complete info in SI.No 9 of checklist in specific terms.

3. Other New Projects received by SEIAA, Odisha.

Sl. No.	File No	Project Received at SEIAA	Date of Acceptance of Proposal by SEIAA	Name & Address of Proponent	Name of the Project	Observations / Orders of SEIAA Meeting
1	11129/08-MIS/04-2016	21-Apr-16	24-Apr-16	Baripada Municipality	Integrated Municipal Solid Waste Management Facility Project Documents Submitted:Form-1 & Pre Feasibility Report of The Project.	Send to SEAC

2	11217/09-MIS/04-2016	26-Apr-16	02.05.16	Sundargarh Municipality	Integrated Municipal Waste Management Project For Sundergarh. Documents Submitted:Form-1 & Pre Feasibility Report of The Project.	-do-
3	11307/13-MIS/05-2016	02-May-16	09-May-16	Udala NAC	Municipal Solid Waste Management Project At Village Raidandia, Tehsil Udala, Distt. Mayurbhanj, Odisha. Documents Submitted:Form-1 & Pre Feasibility Report of The Project.	-do-
4	11164/03-NCP-E/04-2016	23-Apr-16	06.05.16	M/s DLF Ltd	Construction of an IT Park at Chandaka Industrial Estate Patia, Bhubaneswar, Odisha. Documents Submitted:Form-1 & Pre Feasibility Report of The Project.	-do-
5	10641/06-IND/03-2016	24-Mar-16	09.05.16	Saraf Agencies Private Limited	Proposed 1 X 15 Mw Nett (Gross 17 Mw) Coal Based Captive Power Plant, 5000tpa Ferro-Titanium & 2.4 Tpa Scandium Oxide Recovery Plant. Documents Submitted:Form-1 & Pre Feasibility Report of The Project.	-do-

4. 31 nos. of new Minor Mineral Projects received by SEIAA from Tahasildar.

Sl. No.	Date of receipt of the Proposal		File.No	Name of the Project	Category of proposal	District	Tahasil	Observations / Orders of SEIAA Meeting
	Online	Hard Copy						
	1	2						
1.	12-Feb-16	04-Mar-16	49100/1495-NCM/02-2016	Sunathar Stone Quqrry B Over An Area Of 5.261 Ha/13.00 Acres Located At Village-Sunathar, Tahasil-Purushottampur, Dist-Ganjam	Stone	Ganjam	Purushotta mpur	Specific info to be sought from Tahasildar Concerned.Item no 9(i) of the Checklist – Name & distance of nearest sanctuary / National Park (distance is to

Sl. No.	Date of receipt of the Proposal		File.No	Name of the Project	Category of proposal	District	Tahasil	Observations / Orders of SEIAA Meeting
	Online	Hard Copy						
	1	2						
				of Sri Kapila Chandra Sahu.				be measured on the Toposheet).Item no 9 (v) of the checklist – Name and distance of nearest other mines and names of the mines if any located within radial distance of 500 meters from the proposed quarry site. Item no. 9 (vii) of the checklist-The distances of the embankment of the river near the proposed lease area, from quarry site.
2.	12-Feb-16	04-Mar-16	49112/1496-NCM/02-2016	Sunathar Stone Quarry C Over An Area Of 5.261 Ha/13.00 Acres Located At Village-Sunathar, Tahasil- Purushottampur, Dist-Ganjam, of Sri Kapila Chandra Sahu	Stone	Ganjam	Purushottampur	-do-
3.	29-Mar-16	03.05.16	10887/1566-NCM/03-2016	Ganganapur-B Stone Quarry Over An Area Of 11.918 Ha/29.45 Acres Located At Village-Ganganapur, Tahasil- Purushottampur, Dist-Ganjam of Sri Bidyut Kumar Pathy	Stone	Ganjam	Purushottampur	-do-
4.	05-Apr-16	02.05.16	10927/1567-NCM/04-2016	Kholan River Sand Quarry Over An Area Of 6.07 Ha/15.00 Acres Located At Village-Kholan, Tahasil-Titlagarh Dist-Balangir of Sri Shayam Sundar Sahu	Sand	Balangir	Titlagarh	-do-

Sl. No.	Date of receipt of the Proposal		File.No	Name of the Project	Category of proposal	District	Tahasil	Observations / Orders of SEIAA Meeting
	Online	Hard Copy						
	1	2						
5.	14-Apr-16	03.05.16	10965/1590-NCM/04-2016	Mahuldihi Sand Bed Over An Area 13.00 Acres Or 5.261 Ha Located At Village- Mahuldihi, Tehsil- Kuchinda, Dist-Sambalpur, Odisha of Sri Jagdish Sahu	Sand	Sambalpur	Kuchinda	-do-
6.	14-Apr-16	03.05.16	10966/1591-NCM/04-2016	Saeda Sand Bed Over An Area 13.00 Acres Or 5.261 Ha Located At Village- Saeda, Tehsil- Kuchinda, Dist-Sambalpur, Odisha of Sri Jagdish Sahu	Sand	Sambalpur	Kuchinda	-do-
7.	14-Apr-16	10.05.16	10701/1592-NCM/04-2016	Bhagabandhi Sand Quarry Over An Area 13.91 Acres Or 5.63 Ha Located At Village: Bhagabandi , Tahasil-Tiring ,Dist-Mayurbhanj of Sri Jagdish Sahu	Sand	Mayurbhanj	Tiring	-do-
8.	14-Apr-16	03.05.16	10967/1593-NCM/04-2016	Satakuma Sand Bed Over An Area Of 12.50 Acres Or 5.058 Ha At Village- Satakuma, Tehsil- Kuchinda, Dist-Sambalpur, Odisha of Sri Jagdish Sahu	Sand	Sambalpur	Kuchinda	-do-
9.	15-Apr-16	03-05-16	10961/1595-NCM/04-2016	Gunakhal Sand Bed Over An Area Of 12.53 Acres Or 5.07 Ha At Village- Gunakhal, Tehsil- Kolnara, Dist-Rayagada, Odisha of Sri Nakula Senapati	Stone	Rayagada	Kolnara	-do-

Sl. No.	Date of receipt of the Proposal		File.No	Name of the Project	Category of proposal	District	Tahasil	Observations / Orders of SEIAA Meeting
	Online	Hard Copy						
	1	2						
10.	15-Apr-16	03.05.16	10963/1597-NCM/04-2016	Khedapada Sand Bed Over An Area Of 12.46 Acres Or 5.042 Ha At Village- Khedapada, Tehsil- Kolnara, Dist-Rayagada, Odisha of Sri Sadananda Ganta	Sand	Rayagada	Kolnara	-do-
11.	21-Apr-16	06.05.16	10926/1607-NCM/04-2016	Kandakuda Stone Quarry-© Over An Area Of 15.17 Acres Or 6.139 Ha Located At Village- Kandakuda, Tehsil-Jharsuguda, Dist- Jharsuguda, Odisha of Sri Manmohan Sharma	Stone	Jharsuguda	Jharsuguda	-do-
12.	21-Apr-16	03.05.16	11135/1617-NCM/04-2016	Kuleigarh Sand Bed Over An Area Of 12.50 Acres Or 5.058 Ha Located At Village-Kuleigarh, Tehsil- Kuchinda, Dist- Sambalpur, Odisha of Sri Purna Chandra Patel.	Sand	Sambalpur	Kuchinda	-do-
13.	21-Apr-16	03-May-16	10941/1618-NCM/04-2016	Bariaghat Sand Bed Over An Area Of 18.75 Acres Or 7.588 Ha Located At Village-Bariaghat, Tehsil-Tentaulikhunti, Dist-Nabarangpur, Odisha of Sri Akhila Bhatra	Sand	Nabarangpur	Tentaulikhunti	-do-
14.	21-Apr-16	03.05.16	11137/1619-NCM/04-2016	Bomika Sand Quarry Over An Area Of 21.233 Acres Or 8.593 Ha Located At Village- Bomika, Tahasil- Paralakhemundi, Dist-Gajapati of Sri Sivala Venkat	Sand	Gajapati	Paralakhemundi	-do-

Sl. No.	Date of receipt of the Proposal		File.No	Name of the Project	Category of proposal	District	Tahasil	Observations / Orders of SEIAA Meeting
	Online	Hard Copy						
	1	2						
				Rao				
15.	22-Apr-16	04.05.16	10351/1623-NCM/04-2016	Chudangaur Road Metal Quarry Over An Area Of 15.592 Acres Or 6.310 Ha Located At Village-Chudangapur, Tahasil-Sana Khemundi, Dist-Ganjam of Sri Abhaya Kumar Nayak	Stone	Ganjam	Sana Khemundi	-do-
16.	22-Apr-16	04.05.16	53072/1625-NCM/04-2016	Rambeda Sand Bed Over An Area Of 13.00 Acres Or 5.26 Ha Located At Village-Rambeda, Tahasil-Tiring, Dist-Mayurbhanj of Sri Narasingh Majhi	Sand	Mayurbhanj	Tiring	-do-
17.	26-Apr-16	02.05.16	11216/1626-NCM/04-2016	Bajraguma River Sand Bed Over An Area Of 27.749 Acres Or 11.229 Ha Located At Village- Bajraguma, Tahasil-Digapahandi, Dist-Ganjam of Sri Kalu Charan Behera	Sand	Ganjam	Digapahandi	-do-
18.	26-Apr-16	06.05.16	53181/1627-NCM/04-2016	Baghuapalli Stone Quarry Over An Area Of 12.87 Acres Or 5.148 Ha Located At Village-Baghuapalli, Tahasil-Aska, Dist-Ganjam of Sri Rabindranath Barik	Stone	Ganjam	Aska	-do-

Sl. No.	Date of receipt of the Proposal		File.No	Name of the Project	Category of proposal	District	Tahasil	Observations / Orders of SEIAA Meeting
	Online	Hard Copy						
	1	2						
19.	27-Apr-16	06.05.16	10245/1628-NCM/04-2016	Bahalapalli Stone Quarry Over An Area Of 19.968 Acres Or 8.08 Ha Located At Village-Bahalapalli, Tahasil-Kabisuryanagar, Sub-Division-Chhatrapur, Ganjam of Sri Hrushikesh Bisoyi.	Stone	Ganjam	Kabisuryanagar	-do-
20.	27-Apr-16	02.05.16	11138/1629-NCM/04-2016	Basasankar River Sand Quarry Over An Area Of 12.50 Acres Or 5.05 Ha Located At Village Basasankar ,Tahasil - Tarbha, District -Subarnapur of Sri Sadhu Mahakur	Sand	Subarnapur	Tarbha	-do-
21.	28-Apr-16	03.05.16	11277/1634-NCM/04-2016	Kushmal River Sand Quarry Over An Area Of 13.25 Acres/5.36 Ha Located At Village- Kushmal,Tahasil - Khariar , District –Nuapada of Sri Hemapati Tandi	Sand	Nuapada	Khariar	-do-
22.	28-Apr-16	02.05.16	53063/1635-NCM/04-2016	Nizigarh Baramba Stone Quarry Over An Area Of 21.937 Acres Or 8.877 Ha Located At Village-Nizigarh, Tahasil-Baramba, Dist-Cuttack of Sri Bipin Prasad Mishra	Stone	Cuttack	Baramba	-do-
23.	29-Apr-16	04-May-16	11281/1636-NCM/04-2016	Kantipal Stone Quarry Over An Area Of 13.00 Acres Or 5.261ha Located At Village-Kantipal , Tahasil-Anandapur, Dist-Keonjhar of Sri Macons Infratech Pvt. Ltd.	Stone	Keonjhar	Anandapur	-do-

Sl. No.	Date of receipt of the Proposal		File.No	Name of the Project	Category of proposal	District	Tahasil	Observations / Orders of SEIAA Meeting
	Online	Hard Copy						
	1	2						
24.	29-Apr-16	05-May-16	4698/1637-NCM/04-2016	Badabaranga River Sand Bed Over An Area Of 12.498 Acres Or 5.058 Ha Located At Village-Badabaranga, Tahasil-Chikiti, Dist-Ganjam Of M/S Premex	Sand	Ganjam	Chikiti	-do-
25.	30-Apr-16	05-May-16	4927/1639-NCM/04-2016	Bholasingi River Sand Bed Over An Area Of 15.906acre / 6.437ha Located At Village-Bholasing, Tahasil-Chikiti, Dist-Ganjam Of Sri Sachidananda Panda	Sand	Ganjam	Chikiti	-do-
26.	30-Apr-16	06-May-16	52526/1643-NCM/04-2016	Bhatakumarada-B Stonequarry Over An Area Of 16.770acre Or 6.786ha In Village Khallingi , Tahasil- Purushottampur In Ganjam District Of Odisha Of Sri Kartika Bhanja	Stone	Ganjam	Purushottampur	-do-
27.	03-May-16	05-May-16	53417/1645-NCM/05-2016	Dumurigoda Sand Quarry Over Lease Area Of 24.30 Acres/9.834 Ha Located At Village- Dumurigoda, Tahasil-Patna, District - Keonjhar of Sri Pravata Kumar Sahoo.	Sand	Keonjhar	Patana	-do-
28.	04-May-16	05-May-16	50812/1647-NCM/05-2016	Raikala Stone Quarry Over Lease Area Of 14.910 Acres/6.034 Ha Located At Village- Raikala, Tahasil-Patna, District- Keonjhar Of Sri Satyendra Kumar Mishra	Stone	Keonjhar	Patana	-do-


Sl. No.	Date of receipt of the Proposal		File.No	Name of the Project	Category of proposal	District	Tahasil	Observations / Orders of SEIAA Meeting
	Online	Hard Copy						
	1	2						
29.	09-May-16	10-May-16	11314/1662-NCM/05-2016	Danei Deorative Stone Deposit Over An Area Of 48.11 Acres In Village Danei Berhampur, Tahasil- Chhatrapur In Ganjam District Of Odisha of Sri G.N.V Naidu	Decorative Stone	Ganjam	Chhatrapur	-do-
30.	21-Apr-16	22-Apr-16	10437/1614-NCM/04-2016	Bausenpali Sand Bed (B) Over An Area Of 12.50 Acres Or 5.058 Ha Located At Village-Bausenpali, Tehsil-Bargarh, Dist-Bargarh, Odisha of Sri Brundaban Mahakur	Sand	Bargarh	Bargarh	-do-
31.	21-Apr-16	22-Apr-16	10438/1615-NCM/04-2016	Bausenpali Sand Bed (C) Over An Area Of 12.56 Acres Or 5.083 Ha Located At Village-Bausenpali, Tehsil- Bargarh, Dist- Bargarh, Odisha of Sri Brundaban Mahakur	Sand	Bargarh	Bargarh	-do-


5. Letters / Documents received by SEIAA, Odisha.


Sl. No.	Letter no. and proponent name	Issues	Observations / Orders of SEIAA Meeting	
1	A letter dated 04.04.2016 has been received from M/s JDL Mines	Extension of Time period of EC in respect of JDL Mines located at village Dharura, Kukuda, Dist- Sundargarh, Odisha valid upto 16.11.16 to 30 years from the date of grant of EC vide letter	The lease period has been extended by Govt. of Odisha upto 20.02.2024 subject to conditions spelt out vide state Govt. order dated 04.01.2016. One of the conditions is that the extension of lease period is without prejudice to action taken under the EP Act in respect of any violation committed by the lessee. The Environmental Clearance was granted by this Authority vide order date 17.11.2011 with 36 conditions. The Project Proponent	Send to SEAC for appraisal. The state of compliance of the EC conditions (granted previously) may be appraised also.

A letter dated 03.05.2016 has been received from Tata Steel Ltd.	650/SEIAA dated 17.11.2011.	is required to file a detail compliance report on implementation /adherence to the all conditions. Now the proponent has submitted the compliance report of EC Condition stipulated.	
Extension of validity of EC accorded by SEIAA vide letter no.329/SEIAA dated 29.06.2011 for Manmora Manganese Mines located at Joda, Kukuda, Dist-Keonjhar, Odisha. The lease has been extended till 31.03.2030.	Request for conducting of public hearing for proposed 55 KLPD Grain based distilleries at village Kanaka, Taluka Khallikte, Dist-Ganjam, Odisha—reg.	The lease period has been extended by Govt. of Odisha upto 31.03.2030 as per the recent enactment of "The mines and minerals (Development and Regulation) Amendment Act, 2015". The Environmental Clearance was granted by this Authority vide order date 29.06.2011.	Send to SEAC for appraisal.
A letter has been received from Chilika Distilleries Pvt.Ltd.	The documents of the project from the MoEF may be awaited. The documents have been received from MoEF. The scrutiny fee has to be deposited by the proponent as per the resolution of Govt.of Odisha.	The documents of the project from the MoEF may be awaited. The documents have been received from MoEF. The scrutiny fee has to be deposited by the proponent as per the resolution of Govt.of Odisha.	Deposit of scrutiny fee may be ensured. Send to SEAC thereafter.

Meeting ended with vote of thanks to the Chairman.


(Shri D. Biswal)
Member Secretary, SEIAA


(Dr. S.P. Das)
Member, SEIAA


(Shri S.C. Mohanty)
Chairman, SEIAA